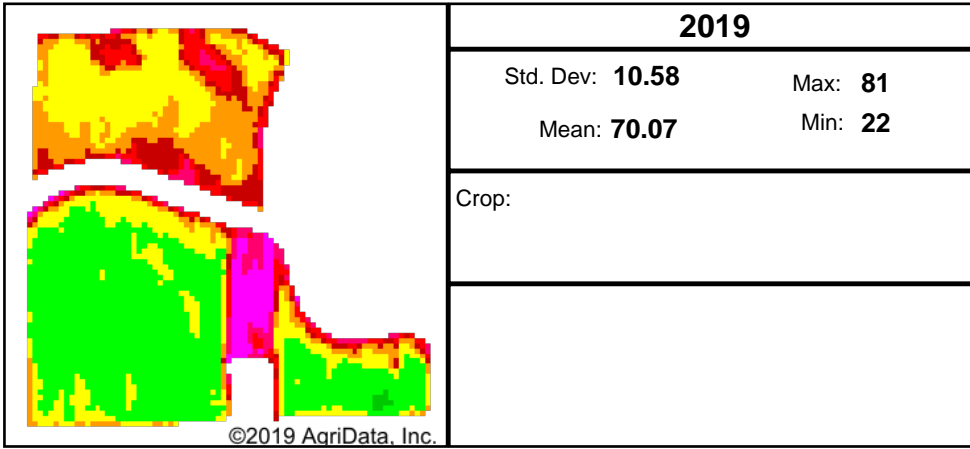


Max NDVI Multi-year



Client:

Farm:

Field:

Date: 3/13/2020

Acres: 98


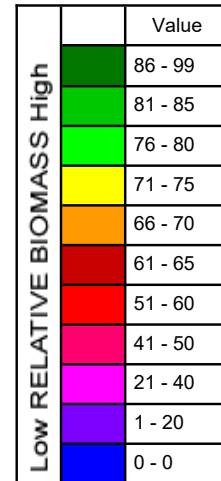
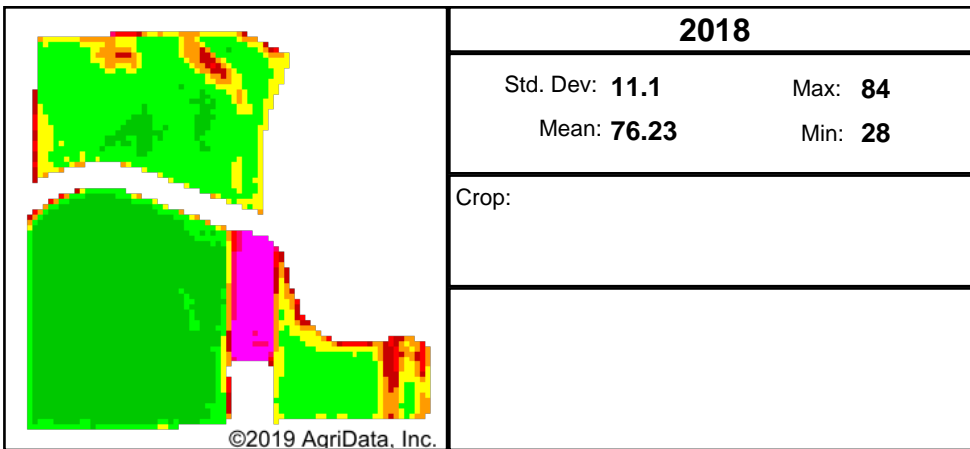
State: NE

County: Morrill

Location: 5-21N-51W

Township: East Bayard

Map Center: 41° 49' 22.3, -103° 15' 17.6



Soils Weighted Average

NCCPI Overall: 42.8

Elevation (feet)

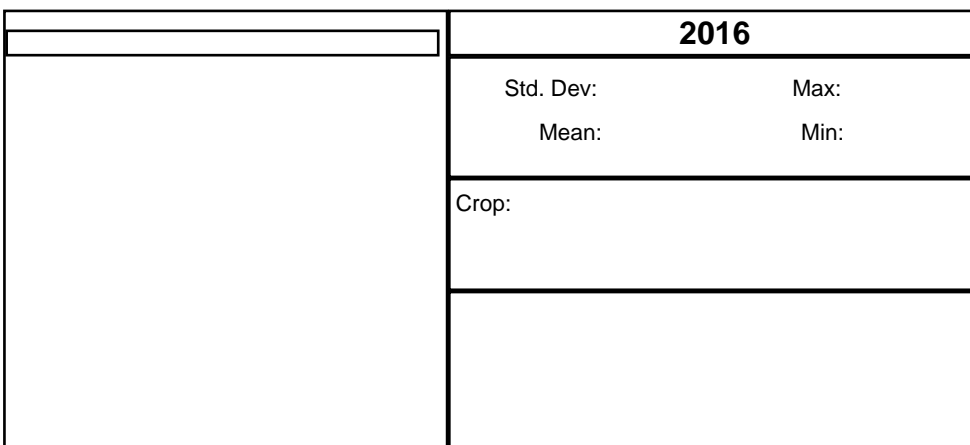
Min: 3,936.5

Max: 3,973.0

Range: 36.5

Mean: 3,950.0

Std Dev: 10.1



915 Main St • Bridgeport, NE 69336 • 308-262-1150



Maps Provided By:



© AgriData, Inc. 2019

www.AgriDataInc.com