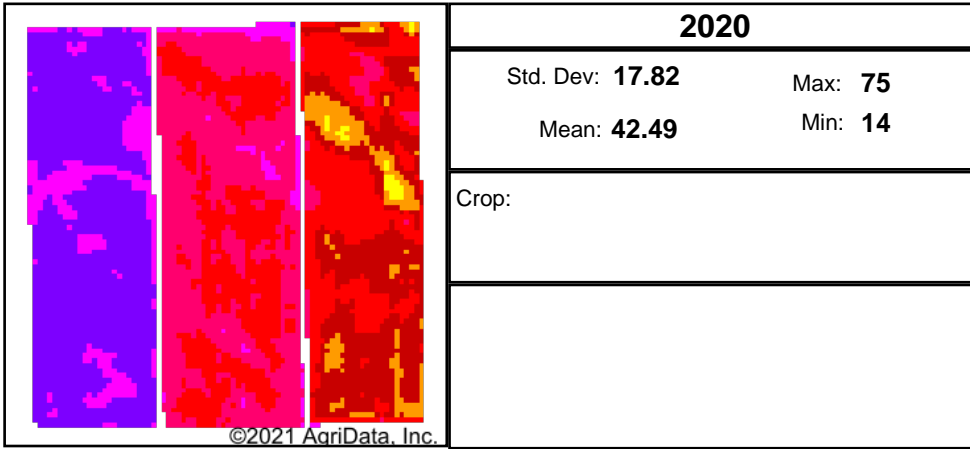


Max NDVI Multi-year



Client:

Farm:

Field:

Date: 3/10/2021

Acres: 162.54

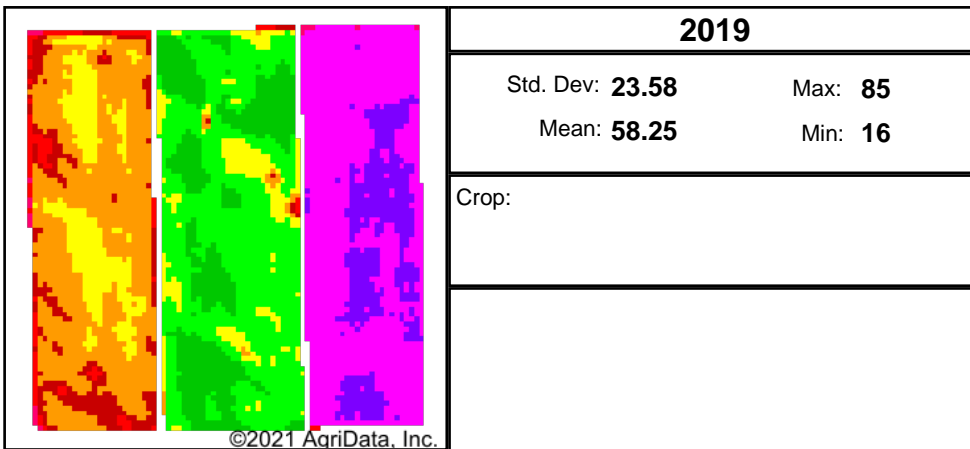
State: NE

County: Morrill

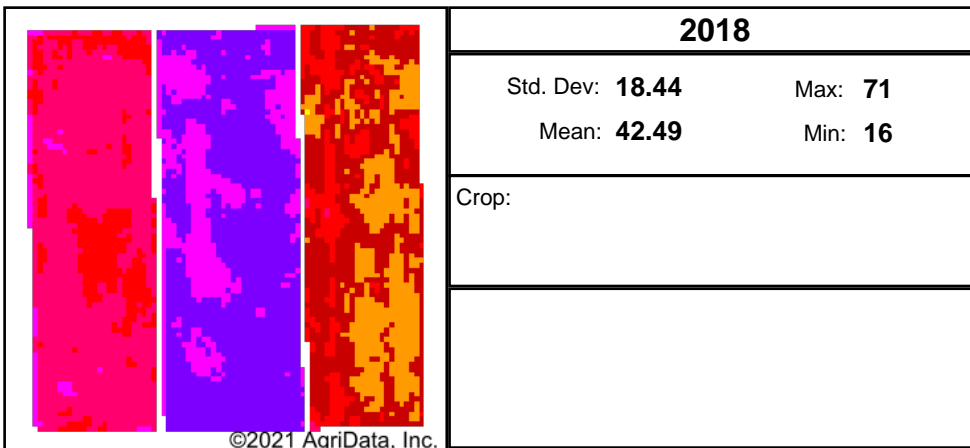
Location: 5-18N-51W

Township: Redington

Map Center: 41° 33' 51.73, -103° 13' 40.29



| Low RELATIVE BIOMASS High | Value |
|---------------------------|---------|
| Dark Green | 86 - 99 |
| Green | 81 - 85 |
| Bright Green | 76 - 80 |
| Yellow | 71 - 75 |
| Orange | 66 - 70 |
| Red-Orange | 61 - 65 |
| Red | 51 - 60 |
| Pink | 41 - 50 |
| Magenta | 21 - 40 |
| Purple | 1 - 20 |
| Blue | 0 - 0 |



Soils Weighted Average

NCCPI Overall: 48.7

Elevation (feet)

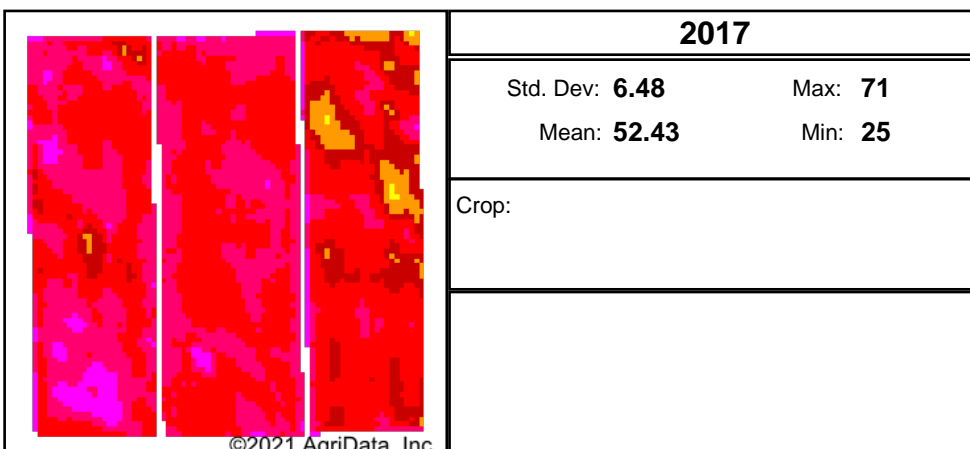
Min: 3,927.9

Max: 3,968.9

Range: 41.0

Mean: 3,948.1

Std Dev: 8.5



915 Main St • Bridgeport, NE 69336 • 308-262-1150



Maps Provided By:



© AgriData, Inc. 2021

www.AgriDataInc.com