


Max NDVI Multi-year



Client:

Farm:

Field:

Date: 8/31/2022

Acres: 232.72

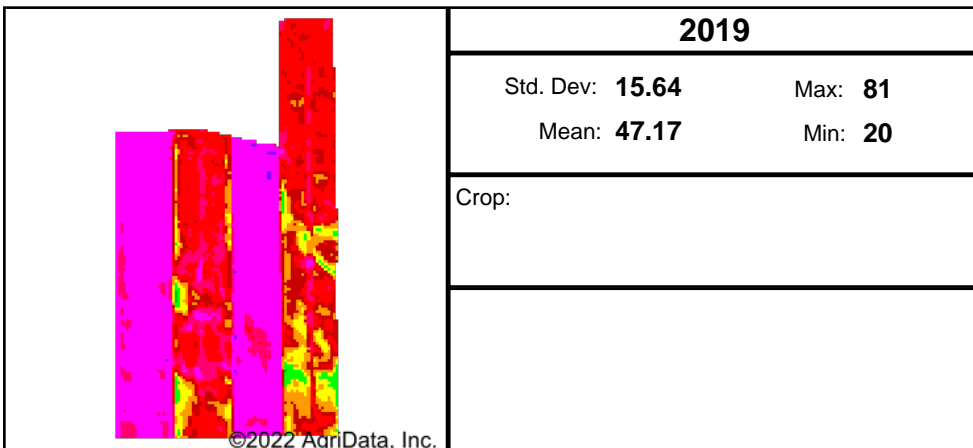
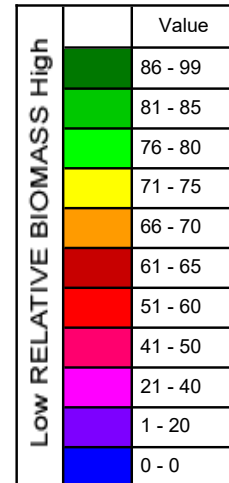
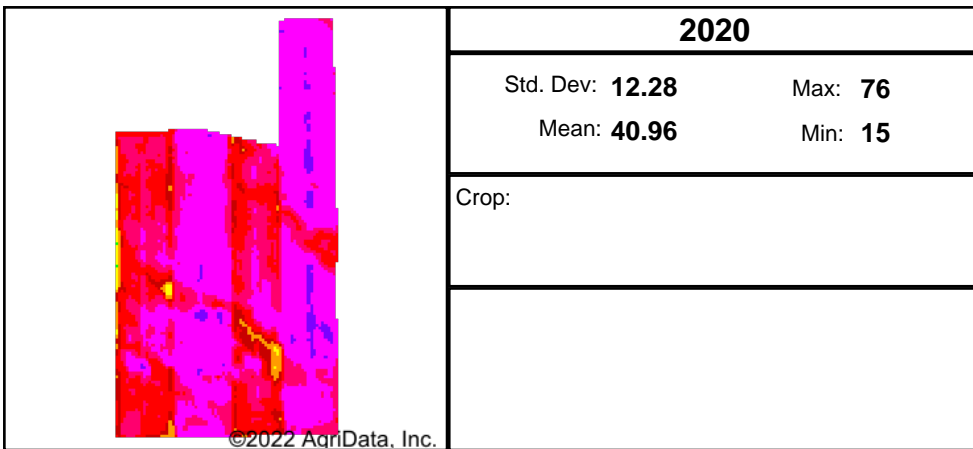
State: NE

County: Kimball

Location: 7-15N-58W

Township: Bushnell

Map Center: 41° 17' 7.71, -104° 0' 58.7



Soils Weighted Average

NCCPI Overall: 24

Elevation (feet)


Min: 5,223.4

Max: 5,261.6

Range: 38.2

Mean: 5,247.2

Std Dev: 10.0



Maps Provided By:

