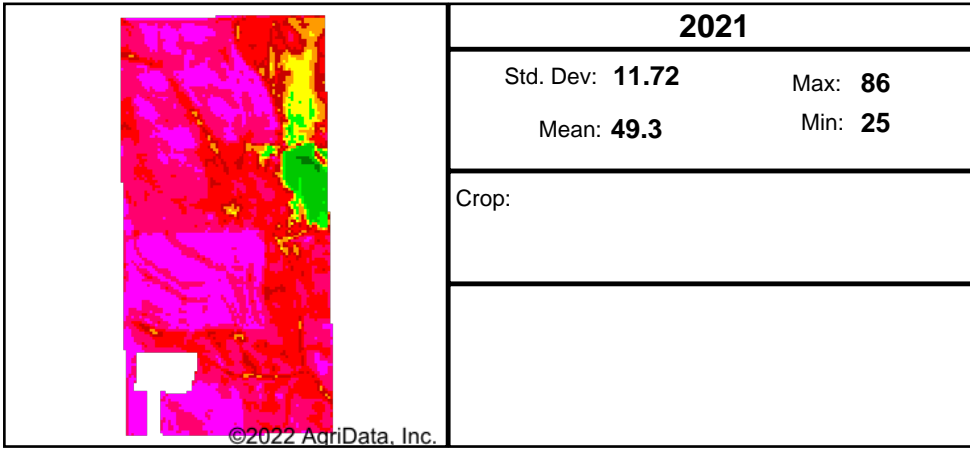


Max NDVI Multi-year



Client:

Farm:

Field:

Date: 9/8/2022

Acres: 308.12

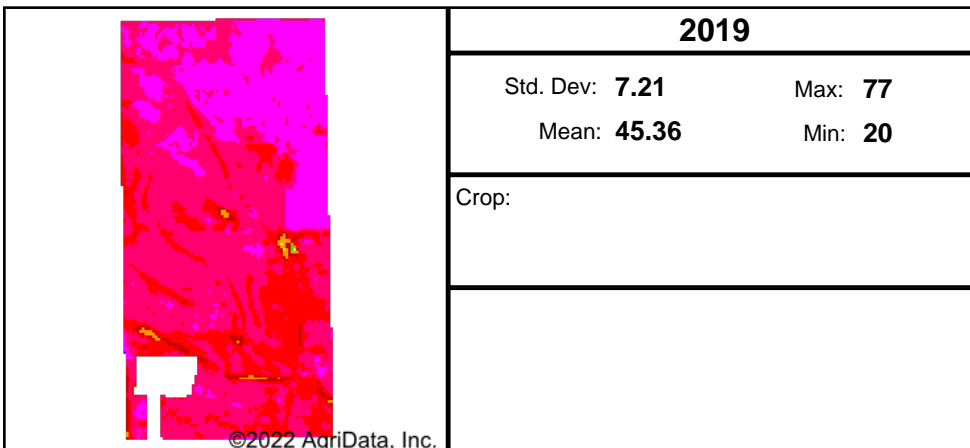
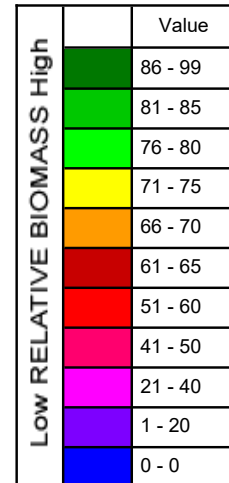
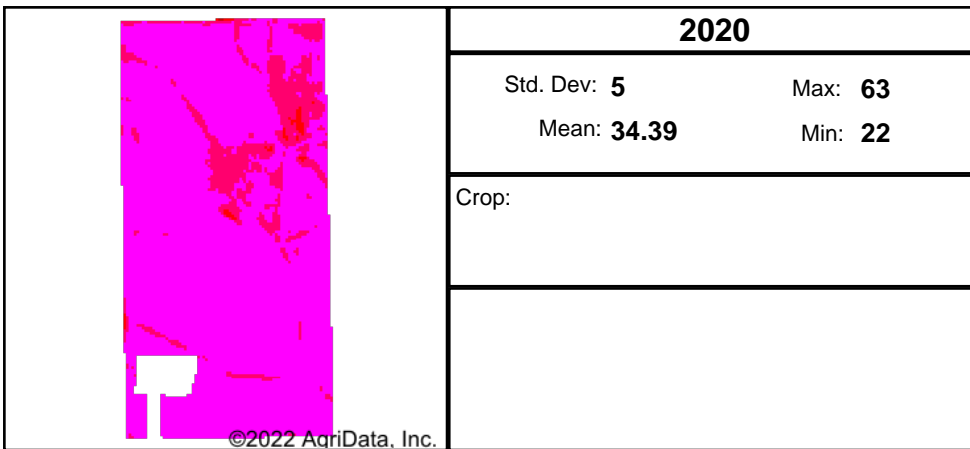
State: NE

County: Cheyenne

Location: 28-16N-48W

Township: Gurley

Map Center: 41° 19' 47.81, -102° 49' 36.59



Soils Weighted Average

NCCPI Overall: 42.9

Elevation (feet)

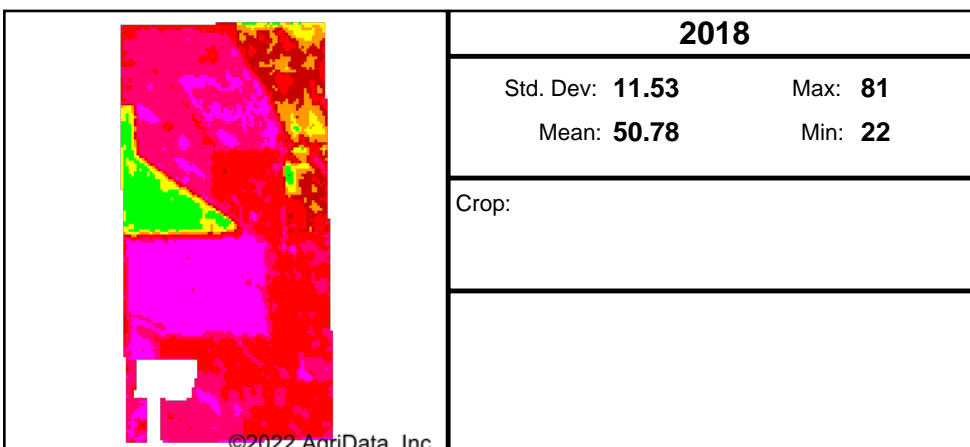
Min: 4,089.8

Max: 4,152.7

Range: 62.9

Mean: 4,125.8

Std Dev: 12.5



915 Main St • Bridgeport, NE 69336 • 308-262-1150



Maps Provided By:



© AgriData, Inc. 2021

www.AgriDataInc.com