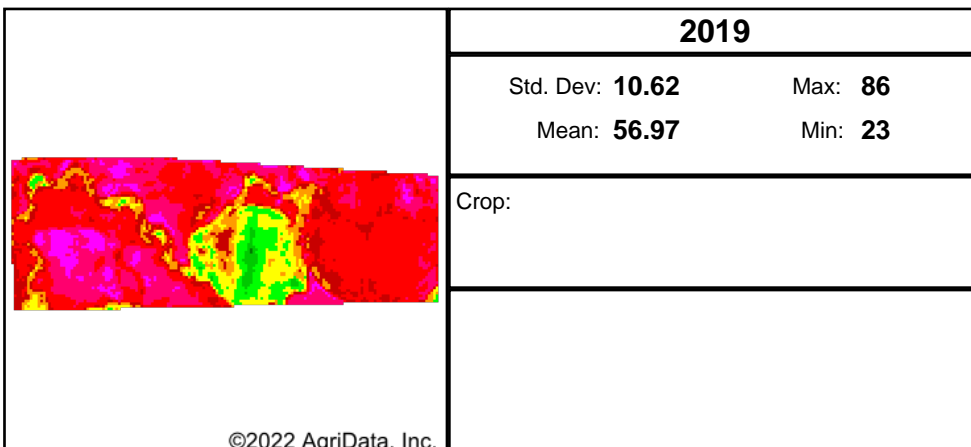
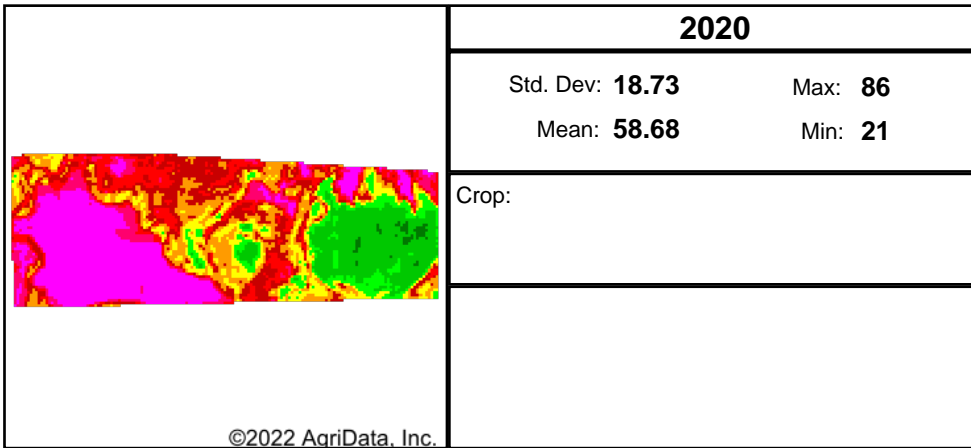
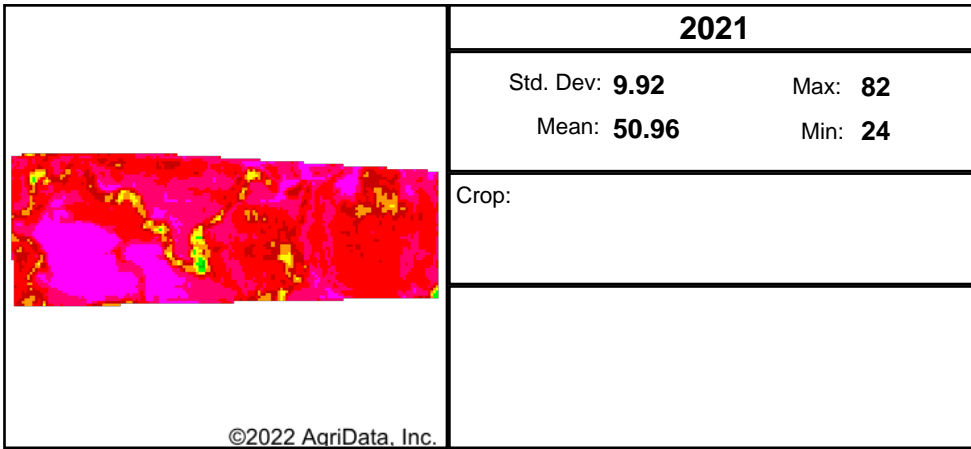
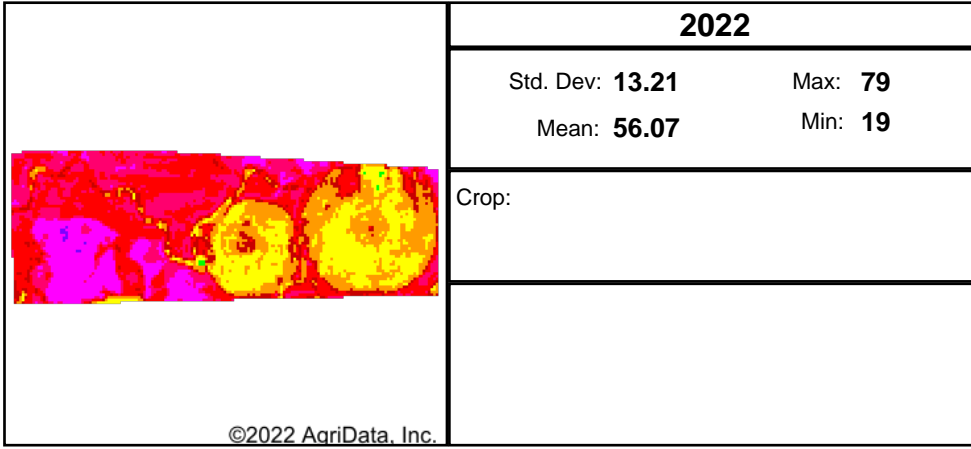


Max NDVI Multi-year



Client:

Farm:

Field:

Date: 11/23/2022

Acres: 216.86

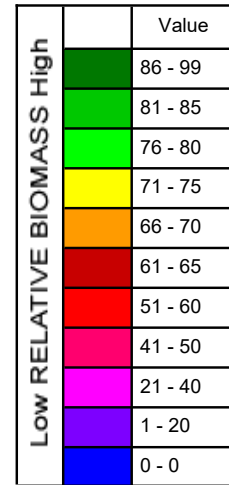
State: NE

County: Cheyenne

Location: 27-14N-47W

Township: Lodgepole

Map Center: 41° 9' 12.57, -102° 41' 32.5



Soils Weighted Average

NCCPI Overall: 35

Elevation (feet)

Min: 3,861.0

Max: 3,880.3

Range: 19.3

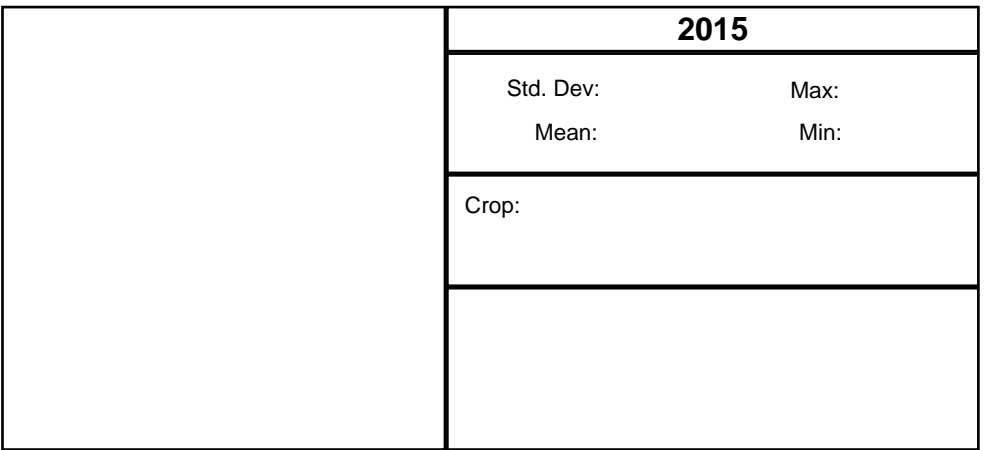
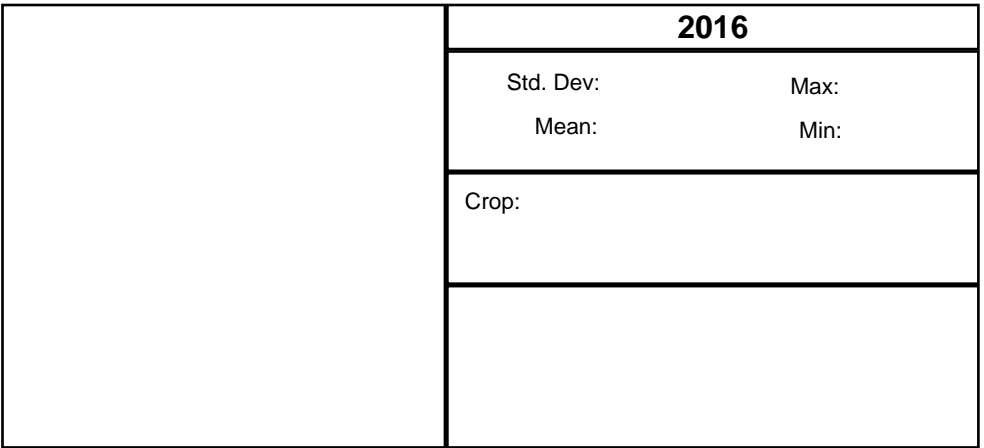
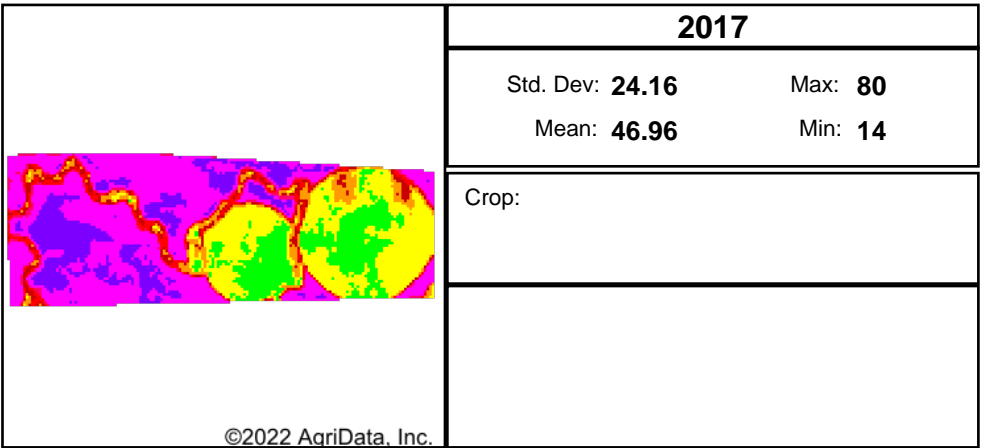
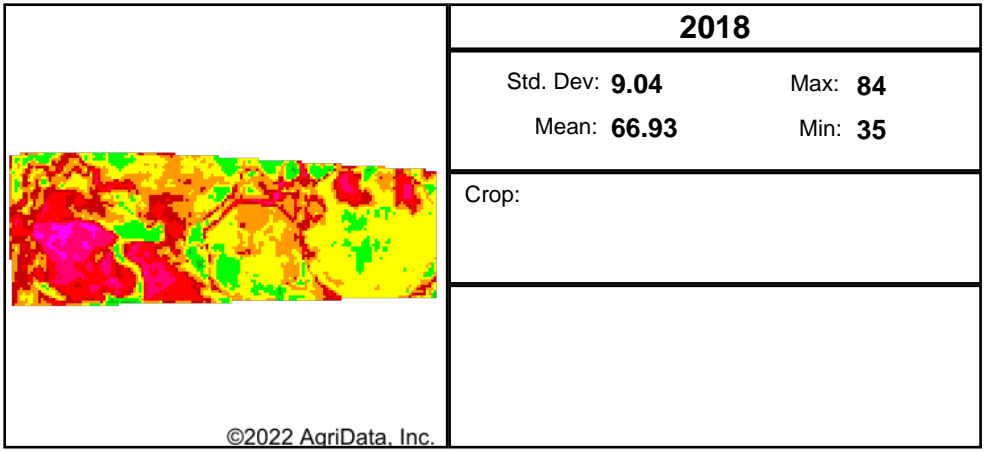
Mean: 3,871.3

Std Dev: 3.6



Maps Provided By:





Client:
 Farm:
 Field:
 Date: 11/23/2022
 Acres: 216.86

State: NE
 County: Cheyenne
 Location: 27-14N-47W
 Township: Lodgepole
 Map Center: 41° 9' 12.57, -102° 41' 32.5

Low Relative Biomass High	Value
	86 - 99
	81 - 85
	76 - 80
	71 - 75
	66 - 70
	61 - 65
	51 - 60
	41 - 50
	21 - 40
	1 - 20
	0 - 0

Soils Weighted Average

NCCPI Overall: 35

Elevation (feet)

Min: 3,861.0
 Max: 3,880.3
 Range: 19.3
 Mean: 3,871.3
 Std Dev: 3.6

