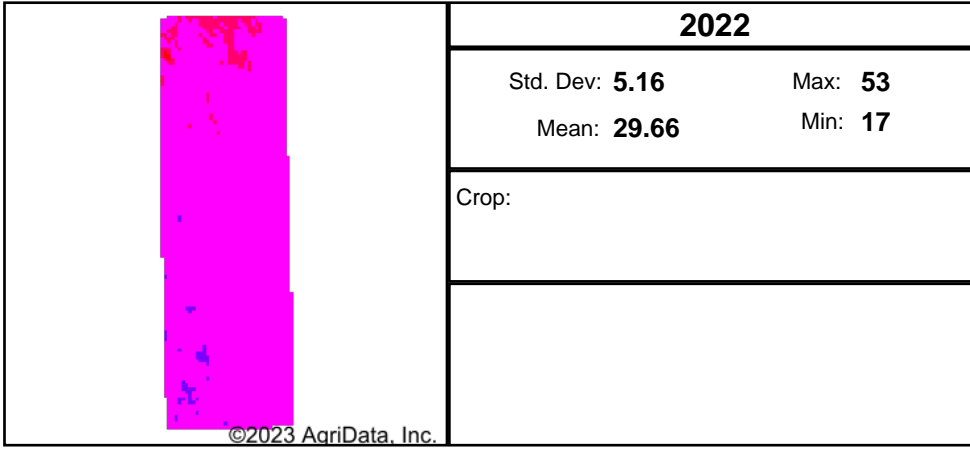


Max NDVI Multi-year



Client:

Farm:

Field:

Date: 1/6/2023

Acres: 110.2

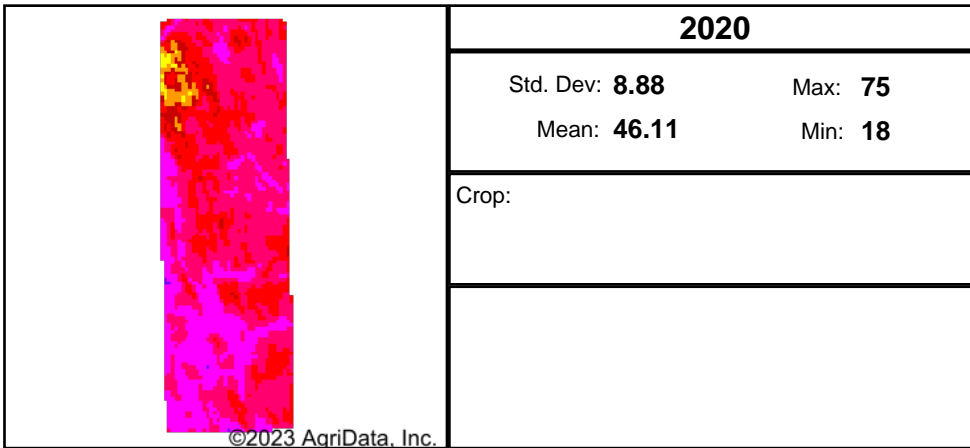
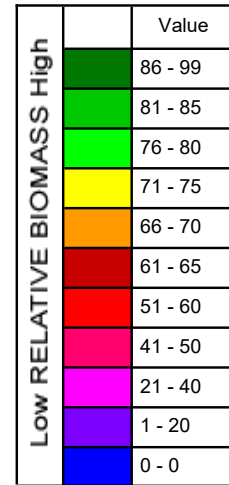
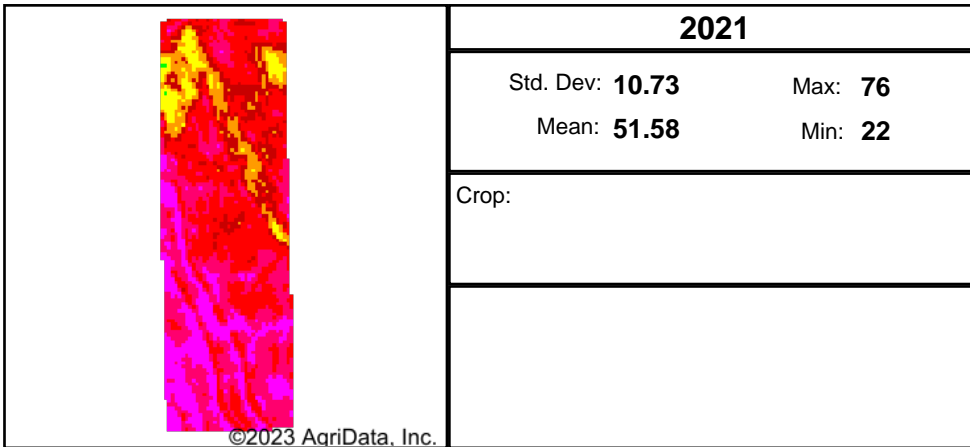
State: NE

County: Cheyenne

Location: 6-13N-46W

Township: Lodgepole

Map Center: 41° 7' 21.06, -102° 37' 57.81



Soils Weighted Average

NCCPI Overall: 47.3

Elevation (feet)


Min: 3,842.6

Max: 3,920.5

Range: 77.9

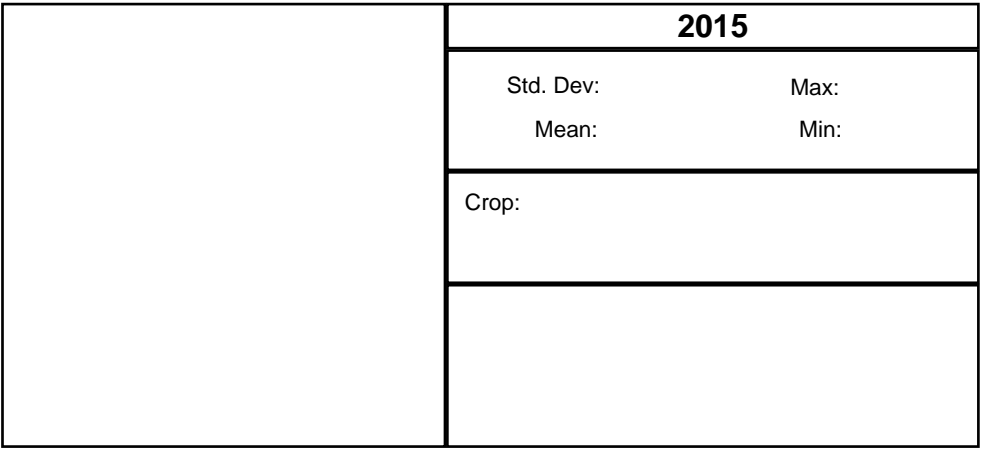
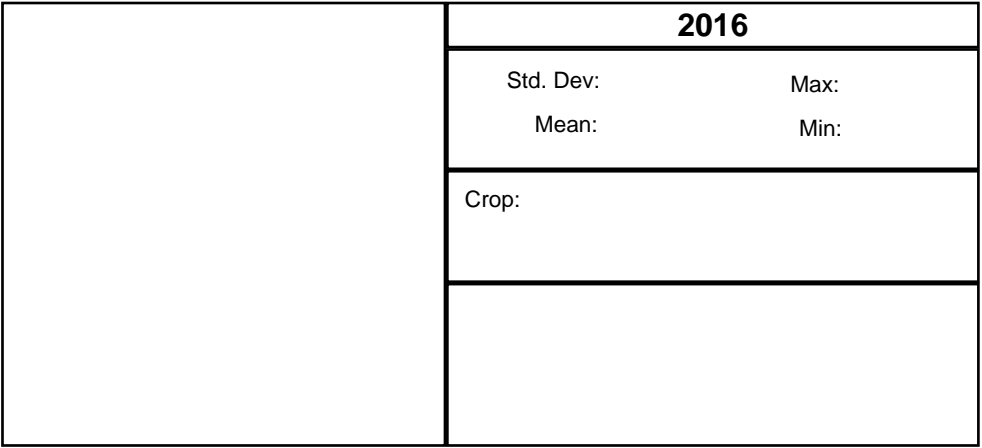
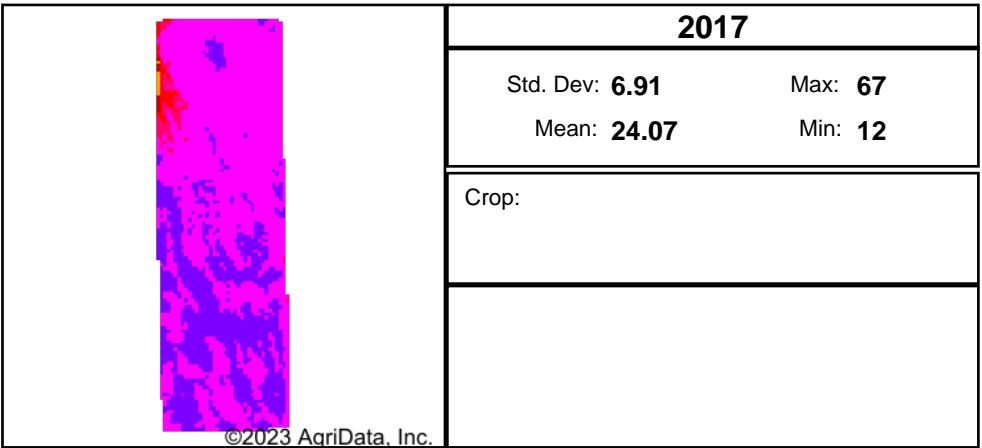
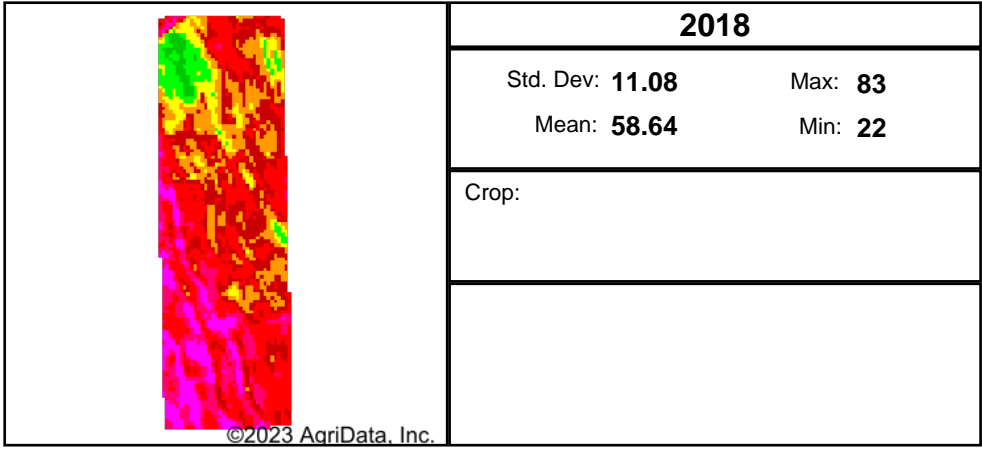
Mean: 3,871.6

Std Dev: 16.4



Maps Provided By:





Client:

Farm:

Field:

Date: 1/6/2023

Acres: 110.2












State: NE

County: Cheyenne

Location: 6-13N-46W

Township: Lodgepole

Map Center: 41° 7' 21.06, -102° 37' 57.81

Low Relative Biomass High	Value
	86 - 99
	81 - 85
	76 - 80
	71 - 75
	66 - 70
	61 - 65
	51 - 60
	41 - 50
	21 - 40
	1 - 20
	0 - 0

Soils Weighted Average

NCCPI Overall: 47.3

Elevation (feet)

Min: 3,842.6

Max: 3,920.5

Range: 77.9

Mean: 3,871.6

Std Dev: 16.4



Maps Provided By:



© AgriData, Inc. 2021

www.AgriDataInc.com