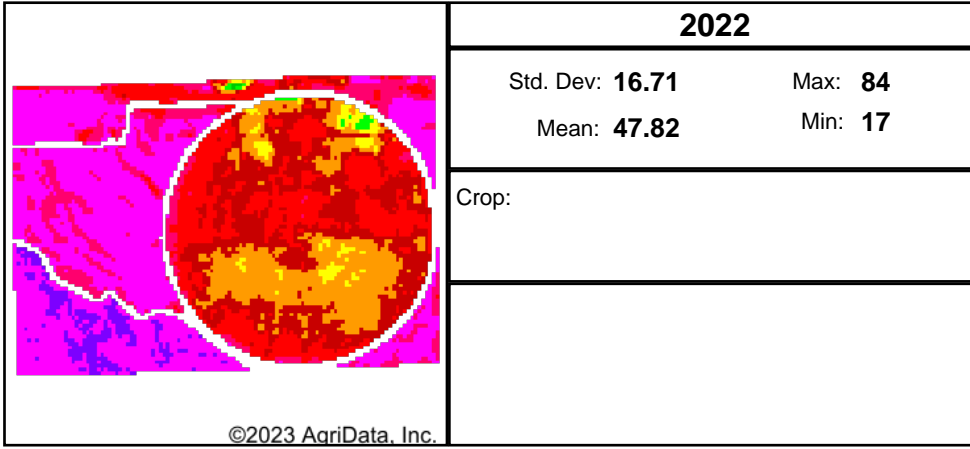


Max NDVI Multi-year



Client:

Farm:

Field:

Date: 1/9/2023

Acres: 228.76

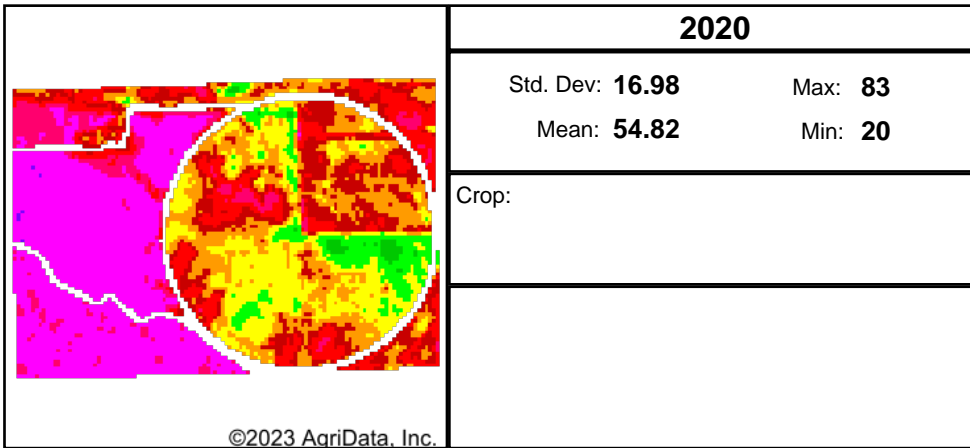
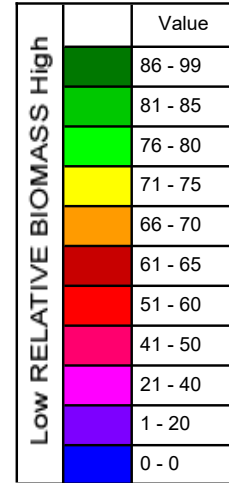
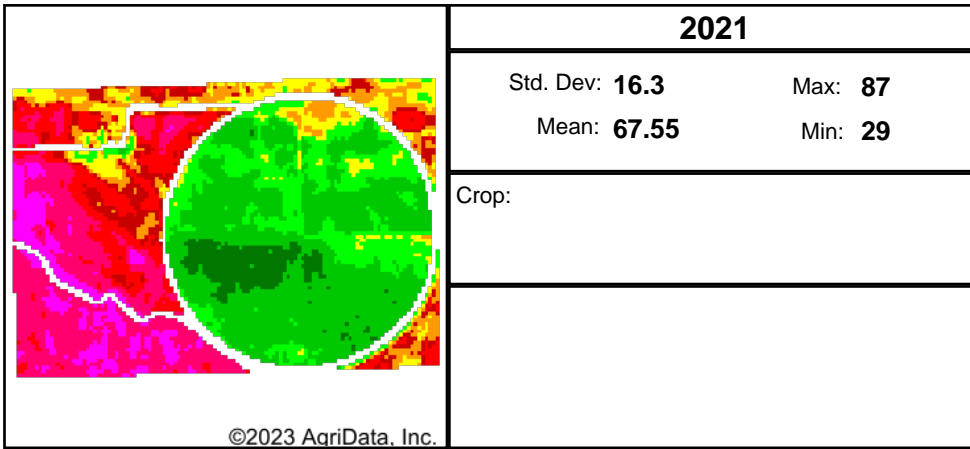
State: NE

County: Cheyenne

Location: 6-13N-46W

Township: Lodgepole

Map Center: 41° 7' 56, -102° 38' 13.06



Soils Weighted Average

NCCPI Overall: 45.9

Elevation (feet)

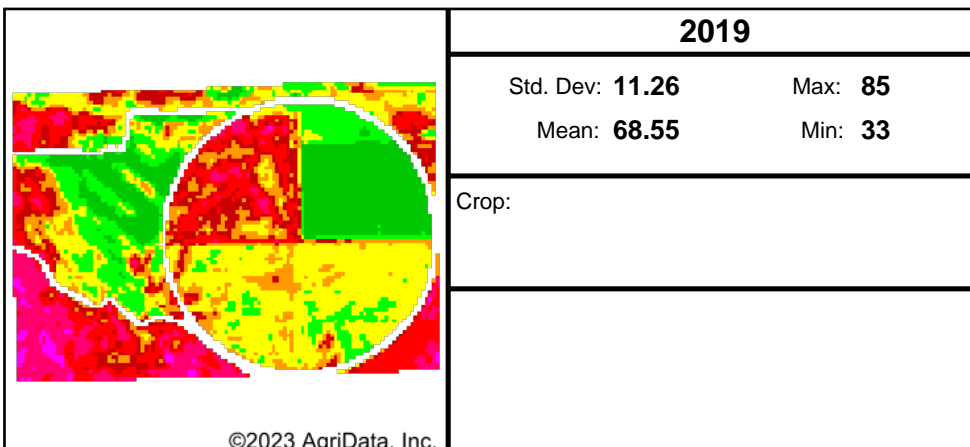
Min: 3,814.1

Max: 3,908.8

Range: 94.7

Mean: 3,844.4

Std Dev: 20.2



915 Main St • Bridgeport, NE 69336 • 308-262-1150

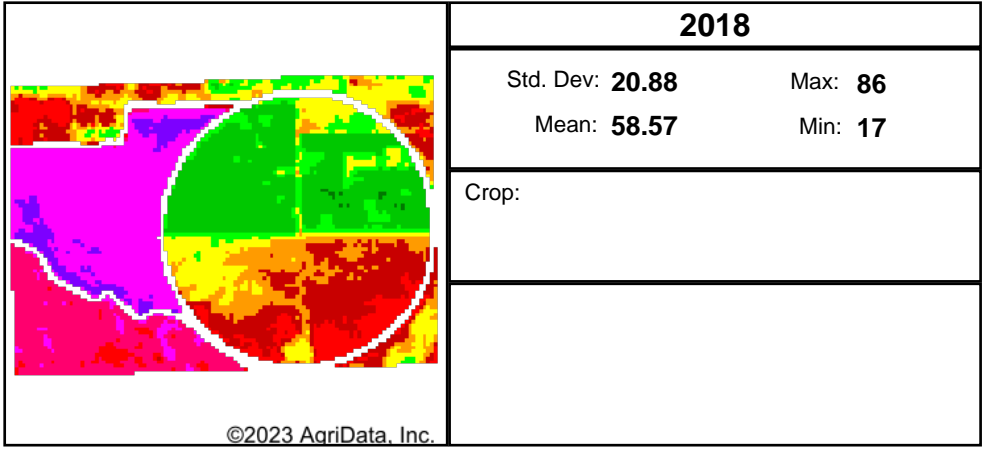


Maps Provided By:



© AgriData, Inc. 2021

www.AgriDataInc.com



Client:

Farm:

Field:

Date: 1/9/2023

Acres: 228.76

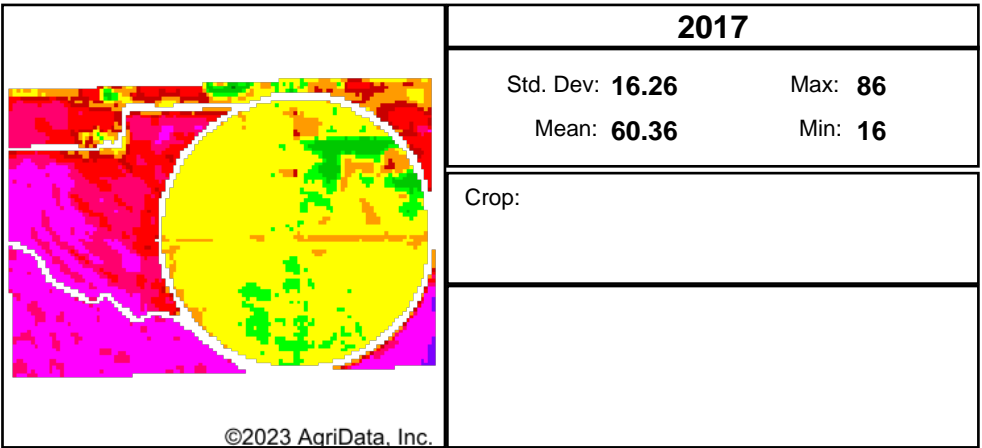
State: NE

County: Cheyenne

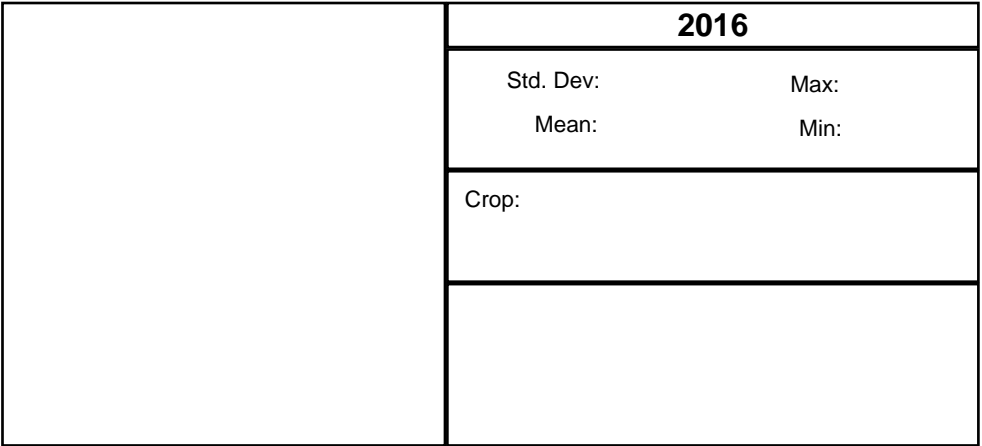
Location: 6-13N-46W

Township: Lodgepole

Map Center: 41° 7' 56, -102° 38' 13.06



Low Relative Biomass High	Value
	86 - 99
	81 - 85
	76 - 80
	71 - 75
	66 - 70
	61 - 65
	51 - 60
	41 - 50
	21 - 40
	1 - 20
	0 - 0



Soils Weighted Average

NCCPI Overall: 45.9

Elevation (feet)

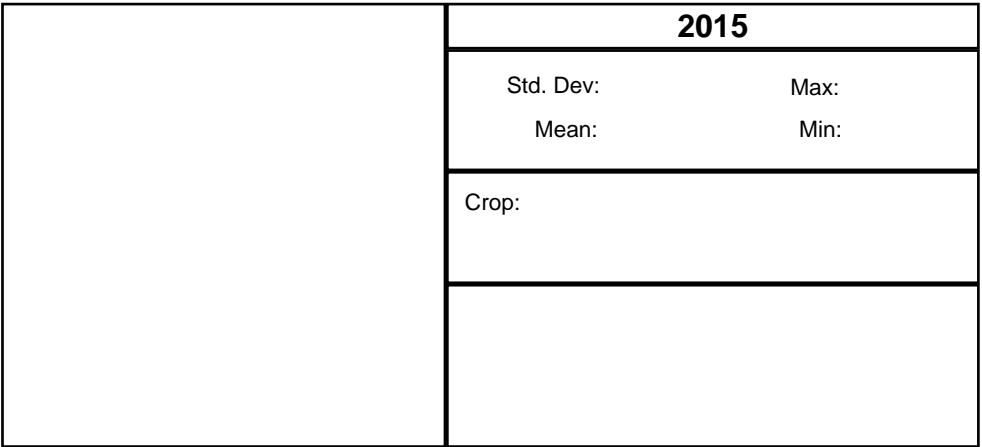
Min: 3,814.1

Max: 3,908.8

Range: 94.7

Mean: 3,844.4

Std Dev: 20.2



Maps Provided By:



© AgriData, Inc. 2021

www.AgriDataInc.com