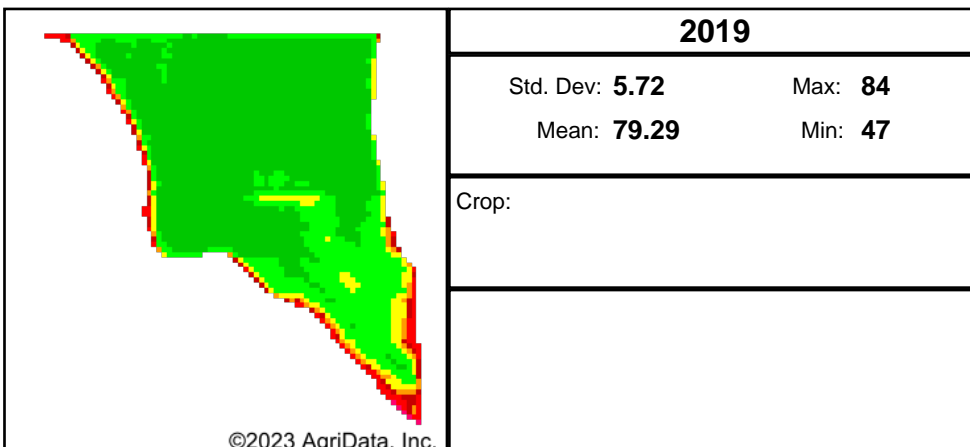
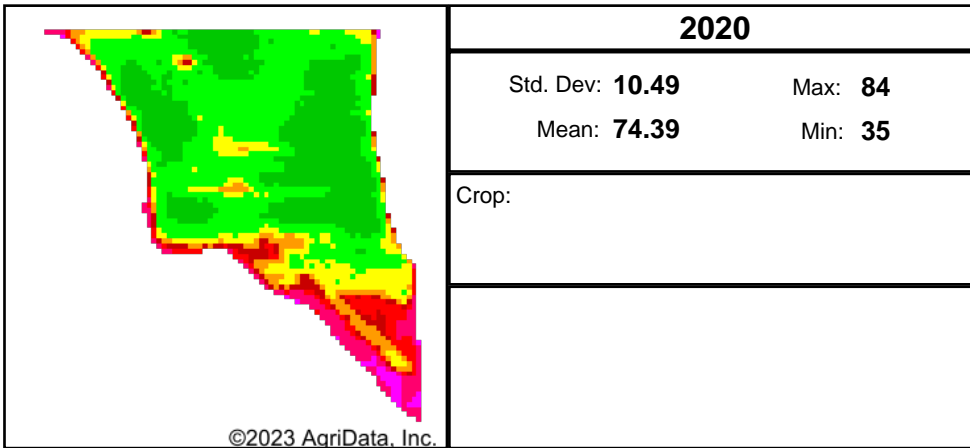
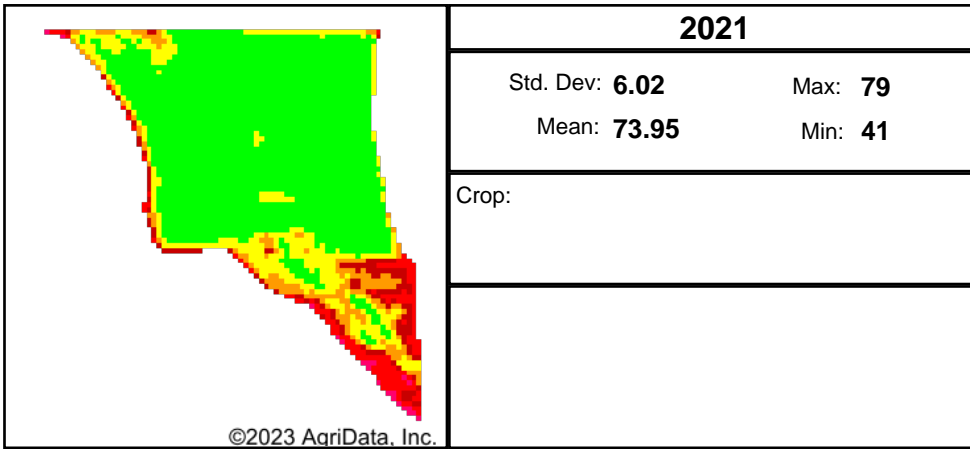
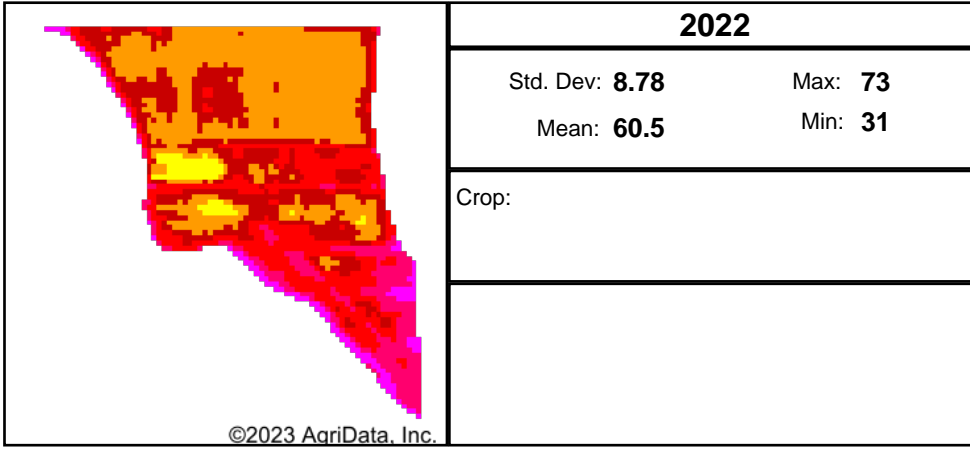


Max NDVI Multi-year



Client:

Farm:

Field:

Date: 4/17/2023

Acres: 72.93

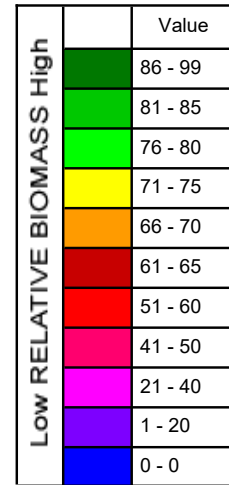
State: NE

County: Scotts Bluff

Location: 14-23N-55W

Township: Funston

Map Center: 41° 57' 45.53, -103° 40' 24.18



Soils Weighted Average

NCCPI Overall: 36.5

Elevation (feet)

Min: 4,073.1

Max: 4,105.9

Range: 32.8

Mean: 4,084.8

Std Dev: 5.5



915 Main St • Bridgeport, NE 69336 • 308-262-1150

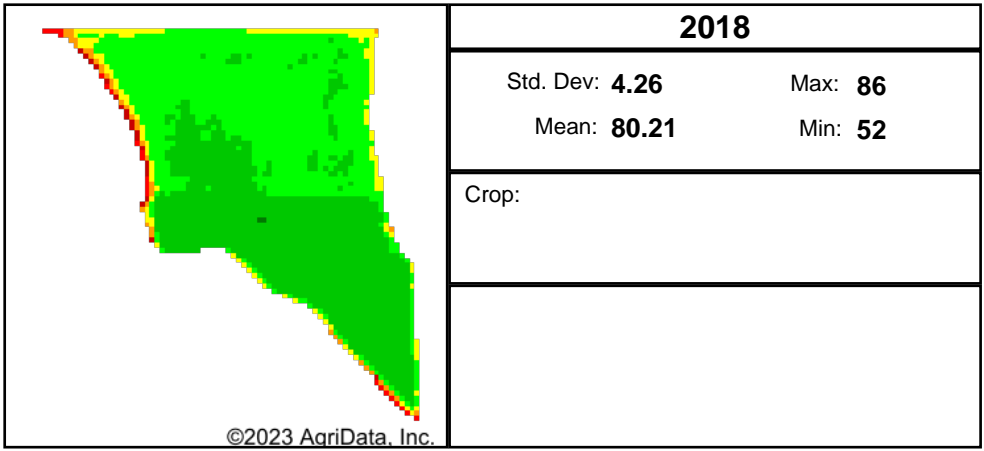


Maps Provided By:



© AgriData, Inc. 2023

www.AgriDataInc.com



Client:

Farm:

Field:

Date: 4/17/2023

Acres: 72.93

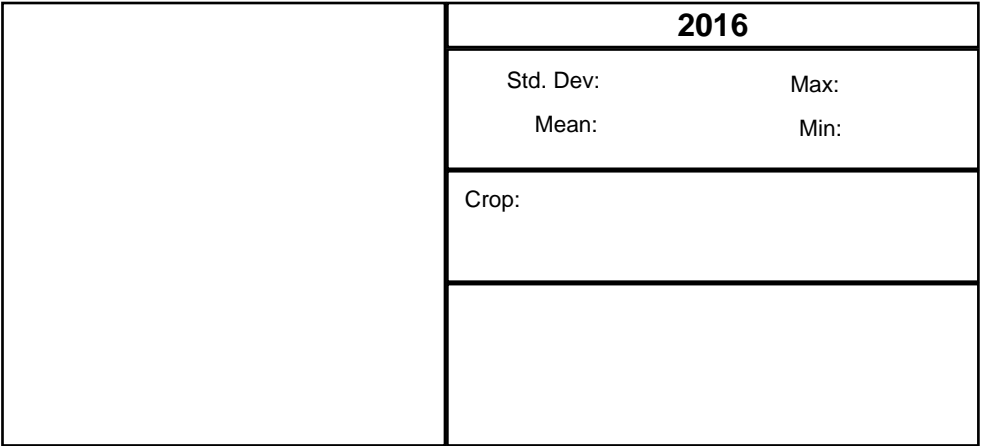
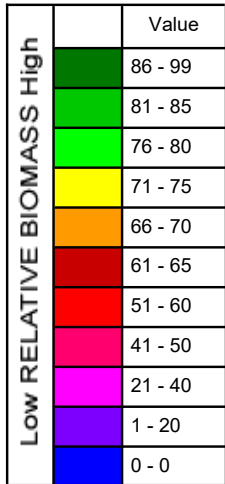
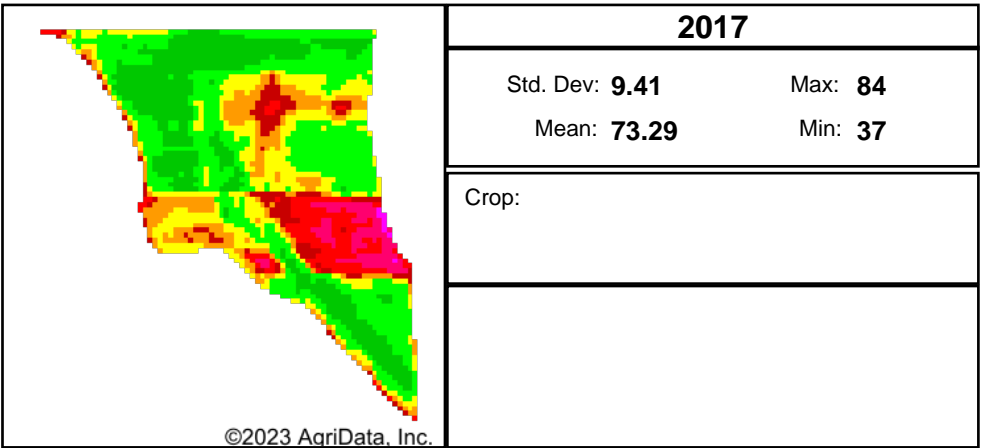
State: NE

County: Scotts Bluff

Location: 14-23N-55W

Township: Funston

Map Center: 41° 57' 45.53, -103° 40' 24.18



Soils Weighted Average

NCCPI Overall: 36.5

Elevation (feet)

Min: 4,073.1

Max: 4,105.9

Range: 32.8

Mean: 4,084.8

Std Dev: 5.5

