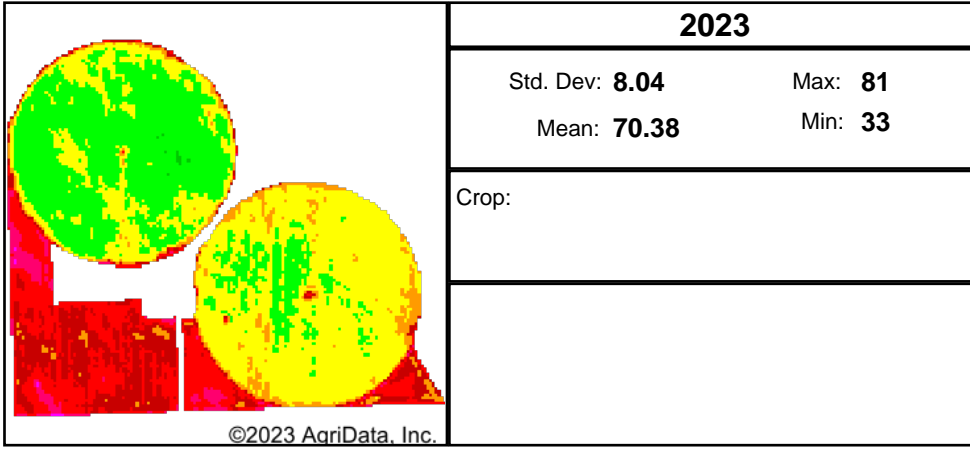


Max NDVI Multi-year



Client:

Farm:

Field:

Date: 11/14/2023

Acres: 345.01

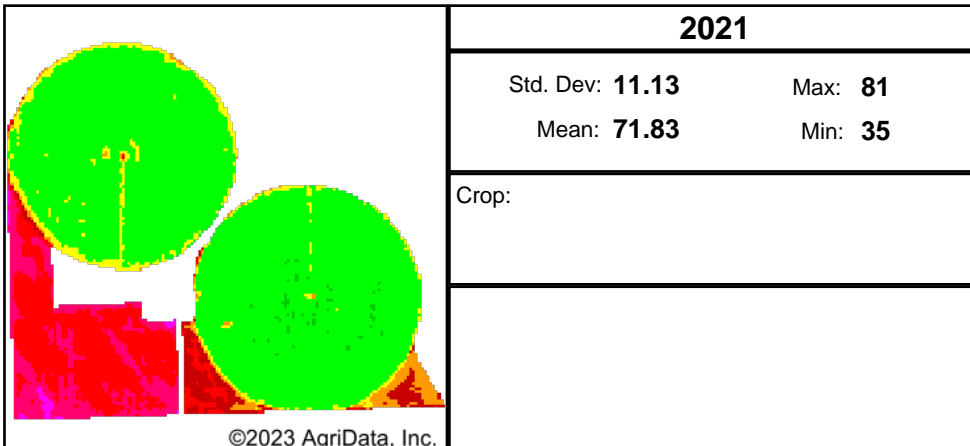
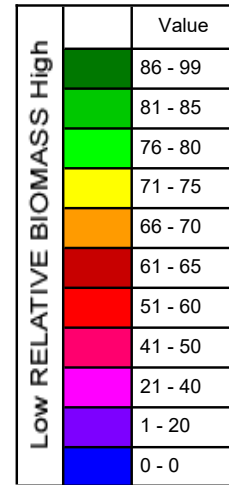
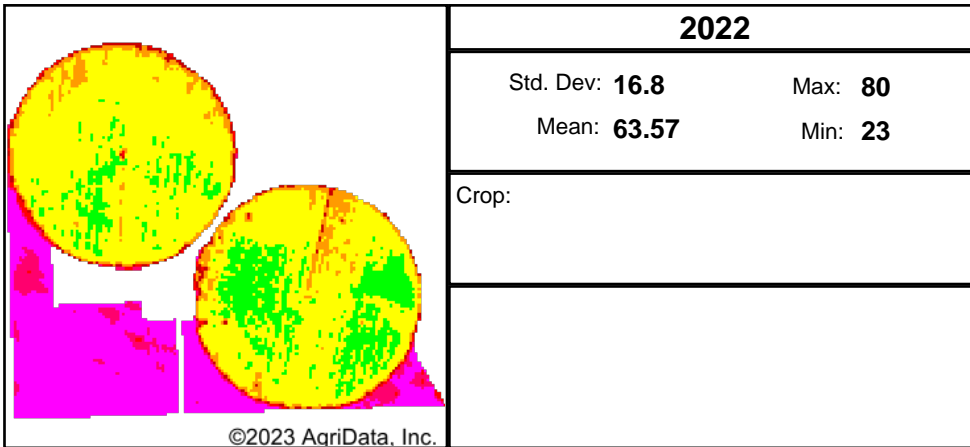
State: NE

County: Garden

Location: 31-19N-45W

Township: Lisco

Boundary Center: 41° 34' 28.93, -102° 33' 1.39



Soils Weighted Average

NCCPI Overall: 33.8

Elevation (feet)

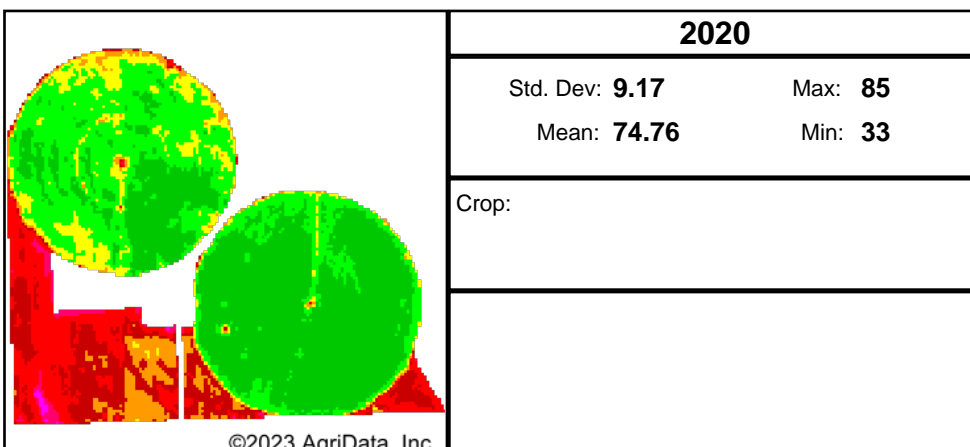
Min: 3,941.8

Max: 3,979.9

Range: 38.1

Mean: 3,957.9

Std Dev: 6.1



915 Main St • Bridgeport, NE 69336 • 308-262-1150

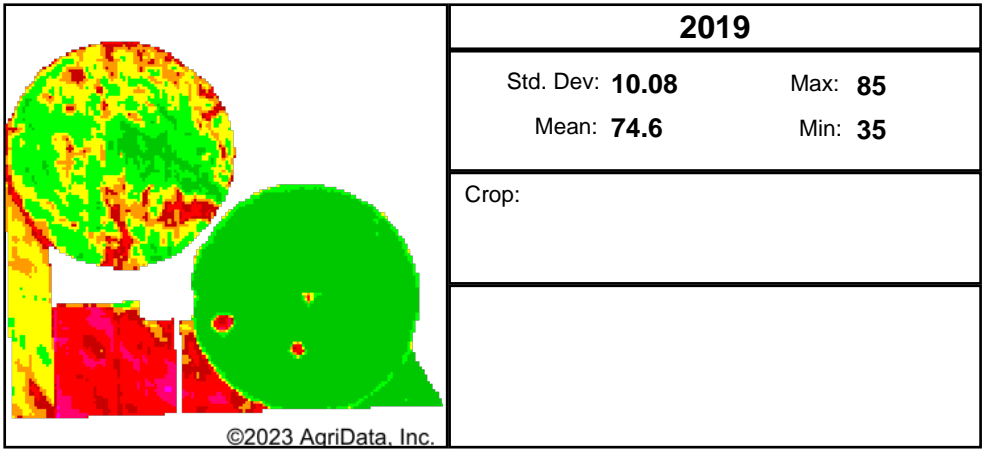


Maps Provided By:



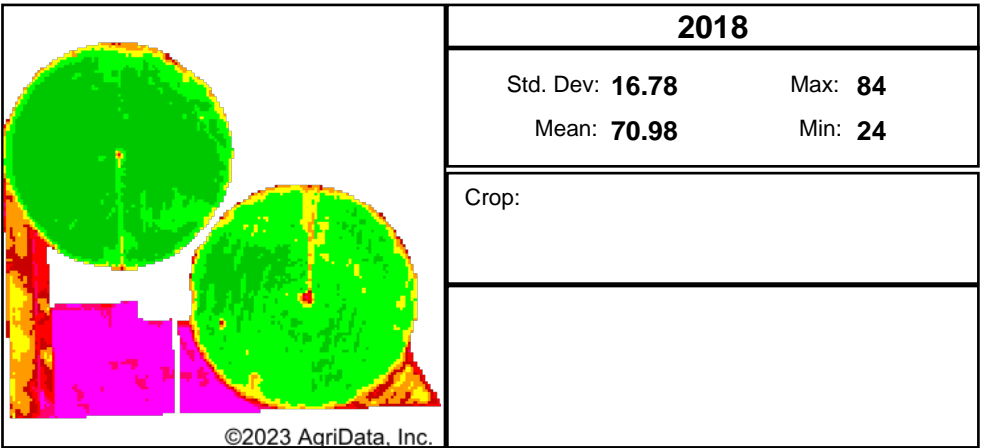
© AgriData, Inc. 2023

www.AgriDataInc.com

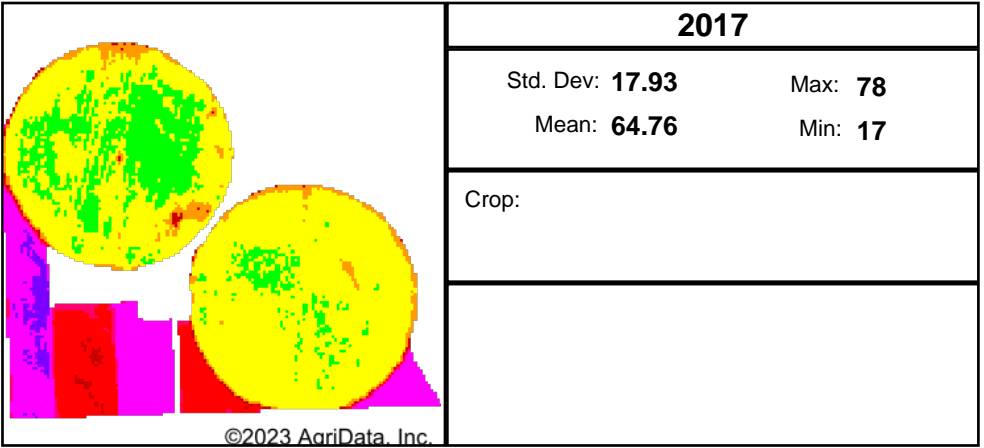


Client:
 Farm:
 Field:
 Date: 11/14/2023
 Acres: 345.01

State: NE
 County: Garden
 Location: 31-19N-45W
 Township: Lisco
 Boundary Center: 41° 34' 28.93, -102° 33' 1.39



Low Relative Biomass High	Value
Dark Green	86 - 99
Green	81 - 85
Light Green	76 - 80
Yellow	71 - 75
Orange	66 - 70
Red-Orange	61 - 65
Red	51 - 60
Pink	41 - 50
Magenta	21 - 40
Purple	1 - 20
Blue	0 - 0



Soils Weighted Average

NCCPI Overall: 33.8

Elevation (feet)

Min: 3,941.8
 Max: 3,979.9
 Range: 38.1
 Mean: 3,957.9
 Std Dev: 6.1

