


Max NDVI Multi-year



Client:

Farm:

Field:

Date: 11/14/2023

Acres: 310.39

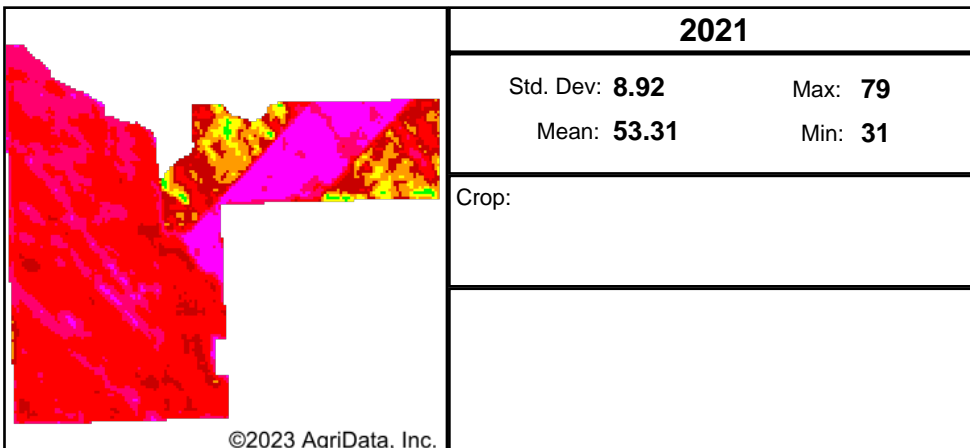
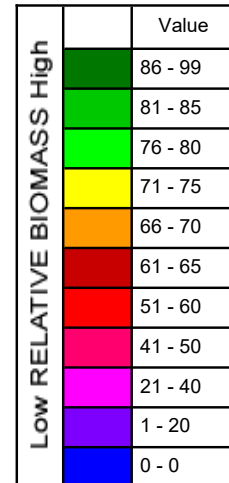

State: NE

County: Garden

Location: 5-18N-45W

Township: Lisco

Boundary Center: 41° 33' 39.77, -102° 31' 50.68



Soils Weighted Average

NCCPI Overall: 28.6

Elevation (feet)

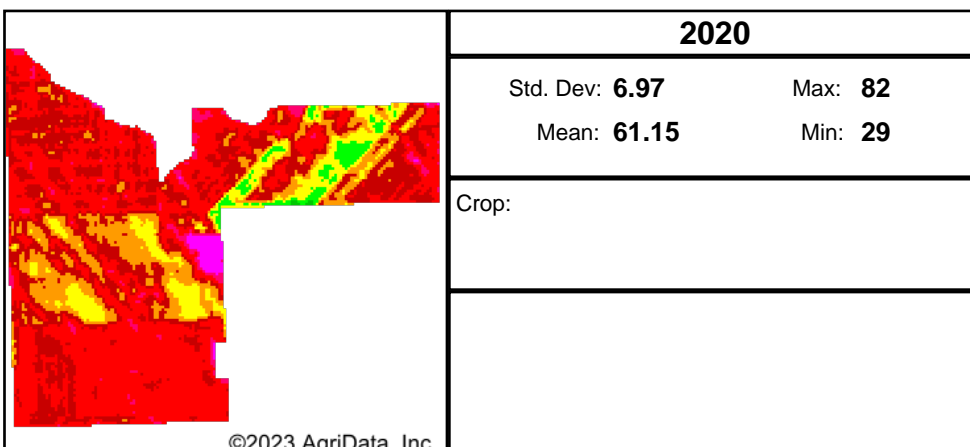
Min: 3,930.8

Max: 3,947.9

Range: 17.1

Mean: 3,939.3

Std Dev: 2.4



915 Main St • Bridgeport, NE 69336 • 308-262-1150

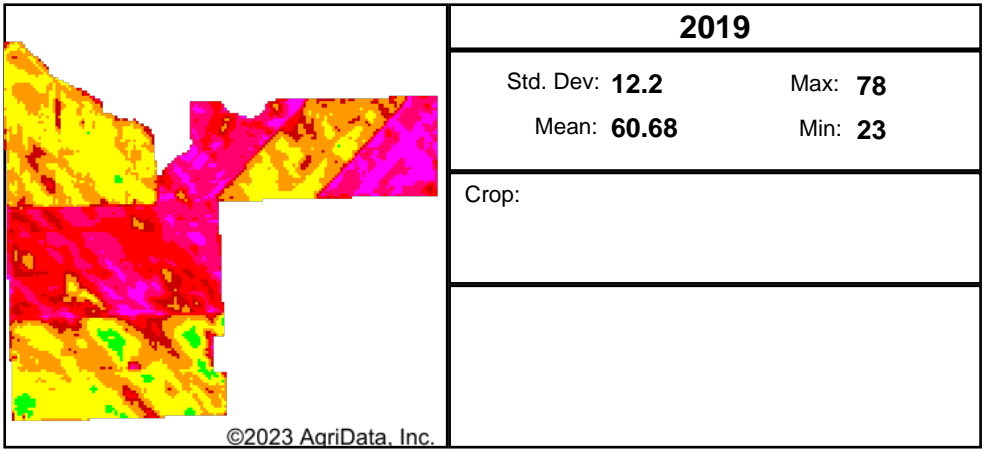


Maps Provided By:



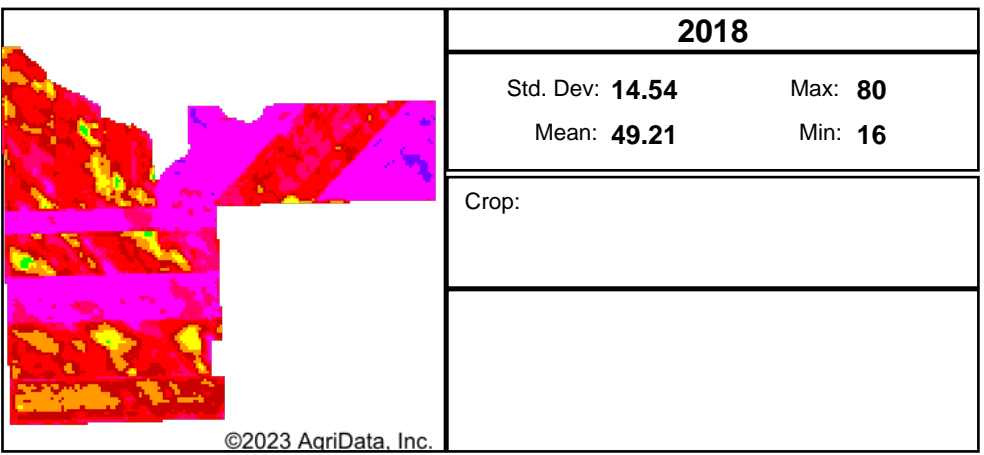
© AgriData, Inc. 2023

www.AgriDataInc.com




Client:
 Farm:
 Field:
 Date: 11/14/2023
 Acres: 310.39

State: NE
 County: Garden
 Location: 5-18N-45W
 Township: Lisco
 Boundary Center: 41° 33' 39.77, -102° 31' 50.68



Low RELATIVE BIOMASS High	Value
	86 - 99
	81 - 85
	76 - 80
	71 - 75
	66 - 70
	61 - 65
	51 - 60
	41 - 50
	21 - 40
	1 - 20
	0 - 0



Soils Weighted Average
 NCCPI Overall: 28.6

Elevation (feet)
 Min: 3,930.8
 Max: 3,947.9
 Range: 17.1
 Mean: 3,939.3
 Std Dev: 2.4

