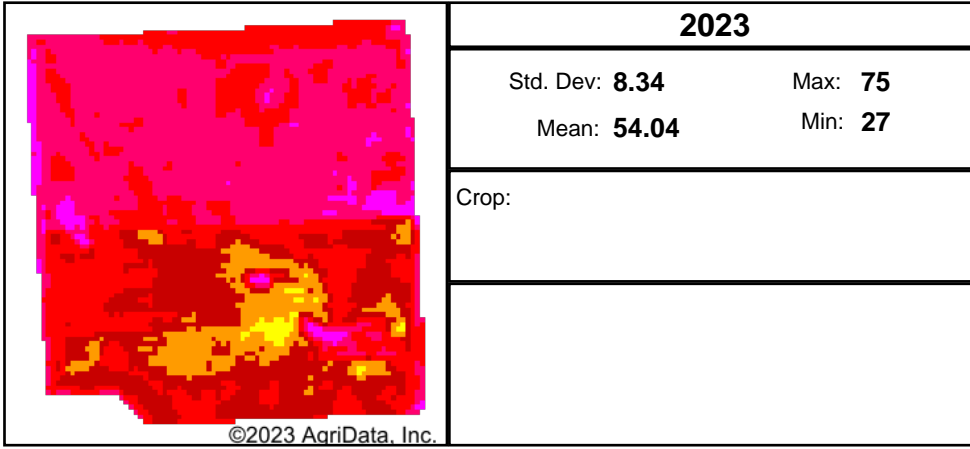


# Max NDVI Multi-year



Client:

Farm:

Field:

Date: 12/28/2023

Acres: 157.17

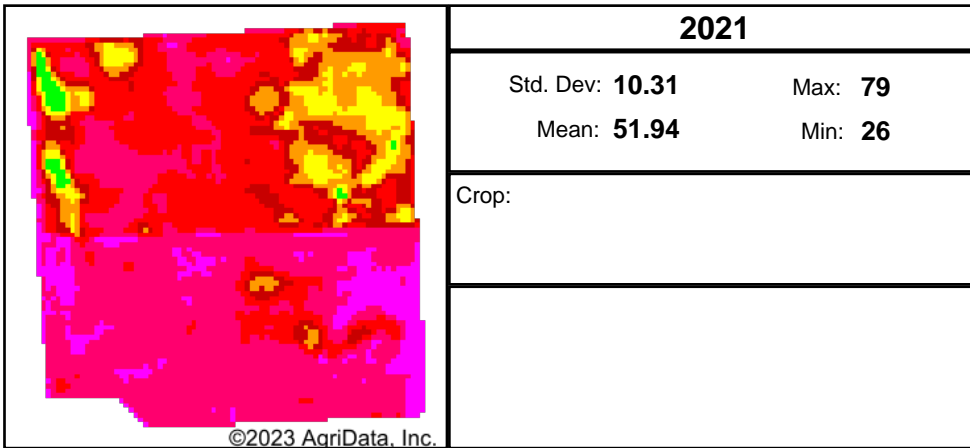
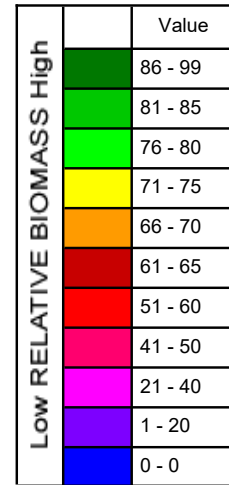
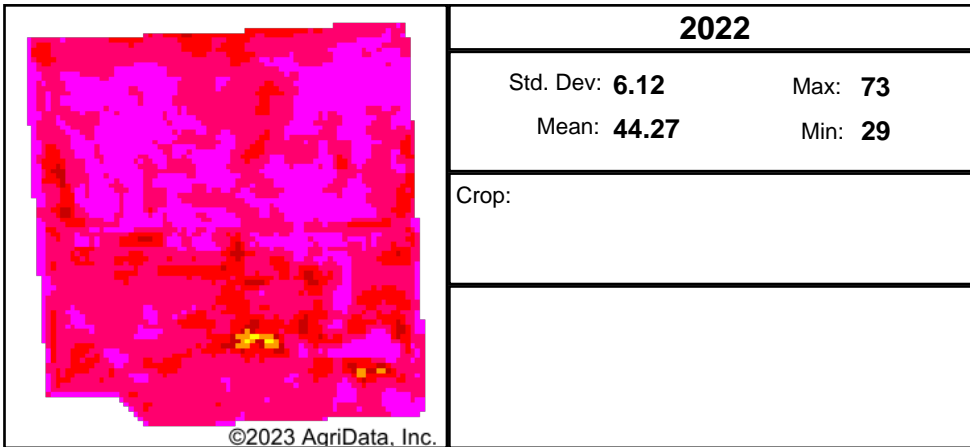
State: NE

County: Box Butte

Location: 19-25N-47W

Township: Box Butte-Wright-Lake

Boundary Center: 42° 7' 49.9, -102° 51' 13.81



## Soils Weighted Average

NCCPI Overall: 49.9

## Elevation (feet)

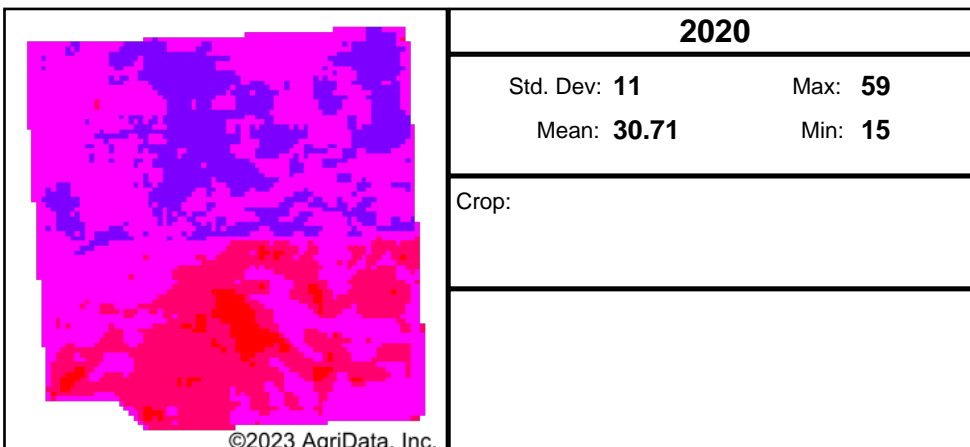
Min: 3,933.9

Max: 3,958.8

Range: 24.9

Mean: 3,939.8

Std Dev: 4.8



915 Main St • Bridgeport, NE 69336 • 308-262-1150

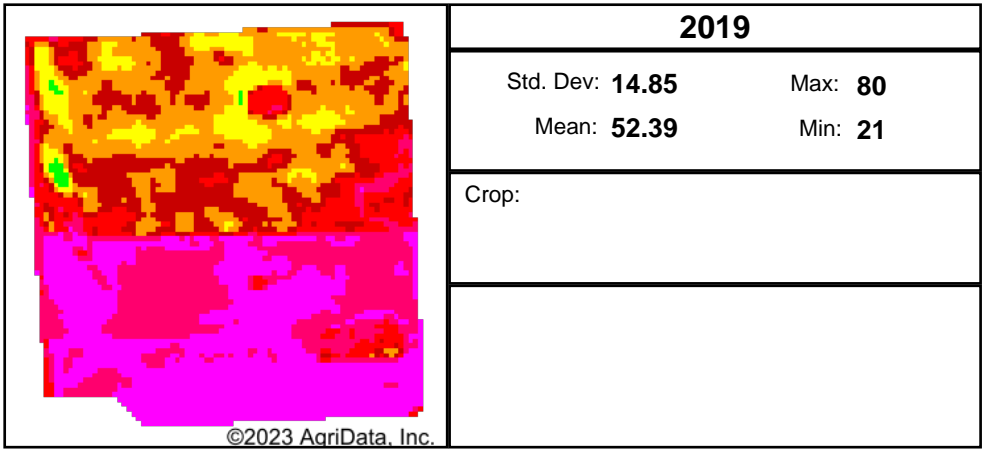


Maps Provided By:



© AgriData, Inc. 2023

www.AgriDataInc.com



Client:

Farm:

Field:

Date: 12/28/2023

Acres: 157.17

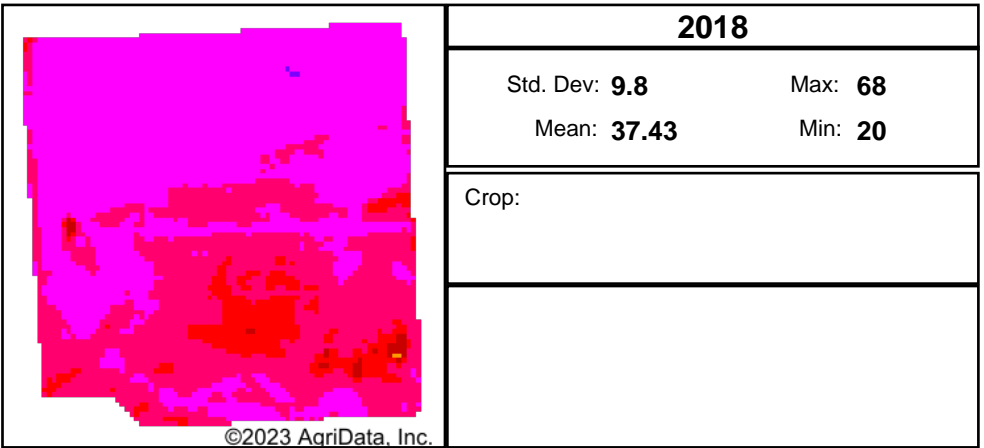
State: NE

County: Box Butte

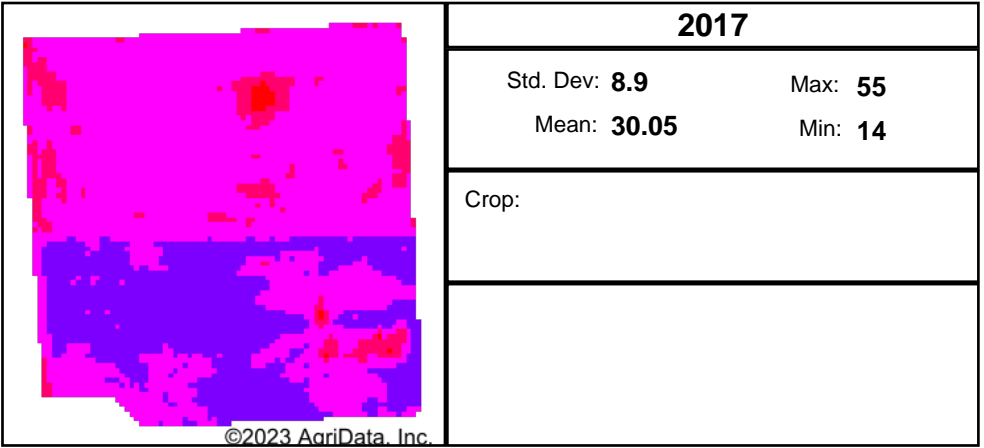
Location: 19-25N-47W

Township: Box Butte-Wright-Lake

Boundary Center: 42° 7' 49.9, -102° 51' 13.81



Low Relative Biomass High	Value
	86 - 99
	81 - 85
	76 - 80
	71 - 75
	66 - 70
	61 - 65
	51 - 60
	41 - 50
	21 - 40
	1 - 20
	0 - 0



**Soils Weighted Average**

NCCPI Overall: 49.9

**Elevation (feet)**

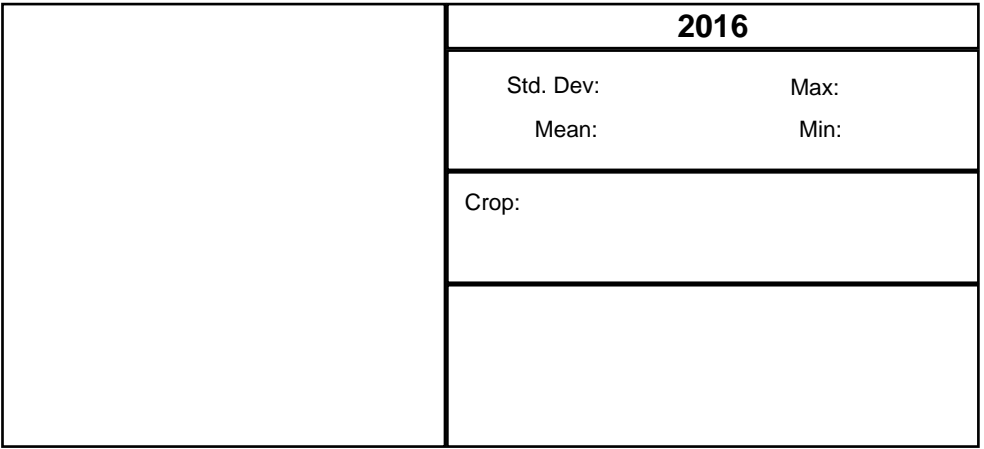
Min: 3,933.9

Max: 3,958.8

Range: 24.9

Mean: 3,939.8

Std Dev: 4.8



Maps Provided By:



© AgriData, Inc. 2023

www.AgriDataInc.com