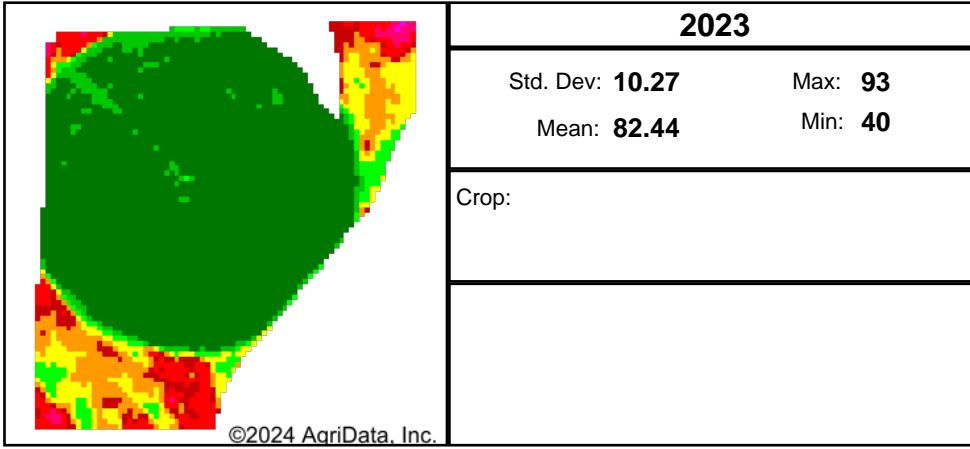


# Max NDVI Multi-year



Client:

Farm:

Field:

Date: 1/4/2024

Acres: 112.53

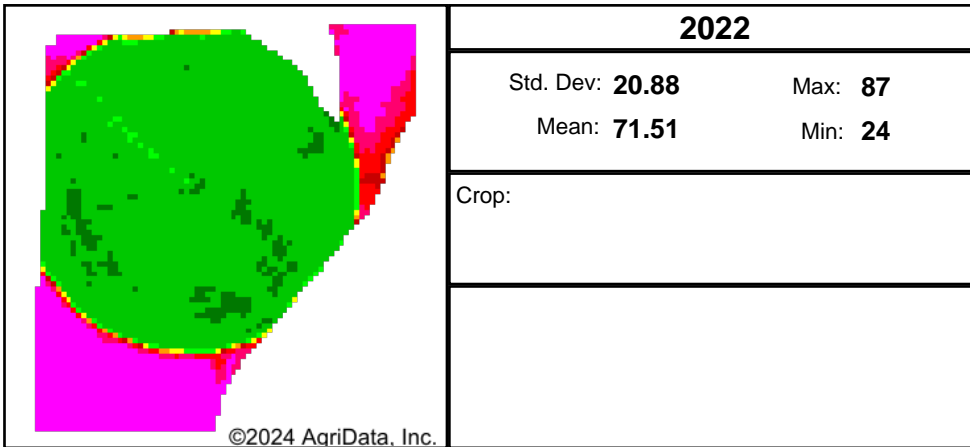
State: NE

County: Scotts Bluff

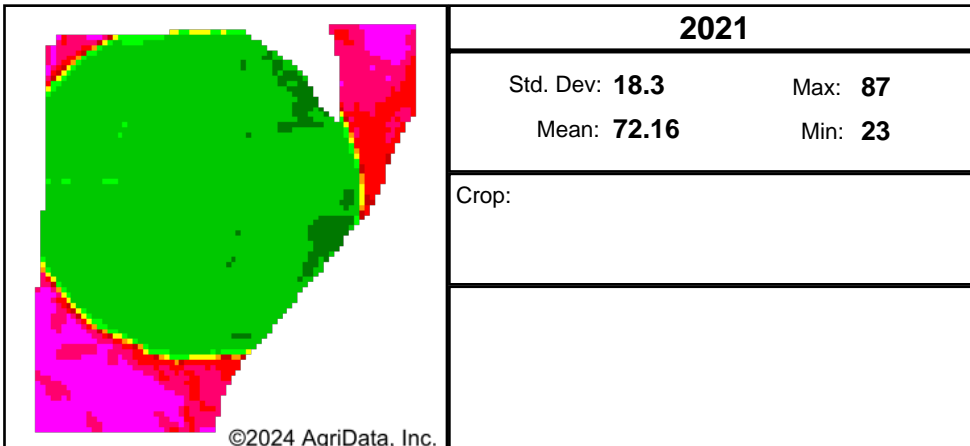
Location: 15-22N-53W

Township: Highland

Boundary Center: 41° 53' 5.14, -103° 26' 42.74



Low RELATIVE BIOMASS High	Value
	86 - 99
	81 - 85
	76 - 80
	71 - 75
	66 - 70
	61 - 65
	51 - 60
	41 - 50
	21 - 40
	1 - 20
	0 - 0



## Soils Weighted Average

NCCPI Overall: 29.7

## Elevation (feet)

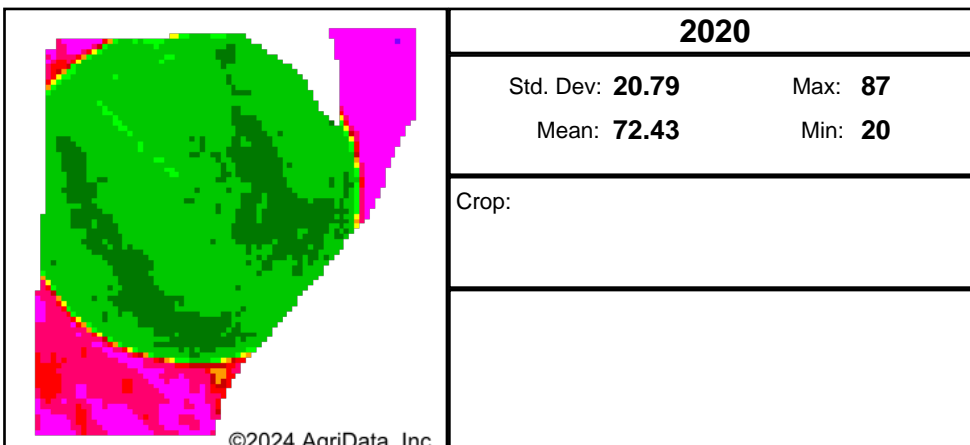
Min: 3,976.0

Max: 4,044.1

Range: 68.1

Mean: 4,004.3

Std Dev: 16.5



915 Main St • Bridgeport, NE 69336 • 308-262-1150

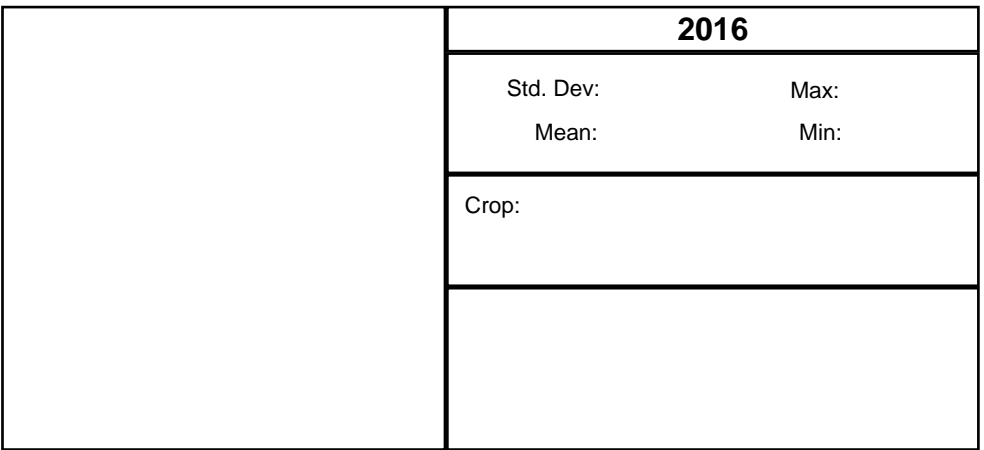
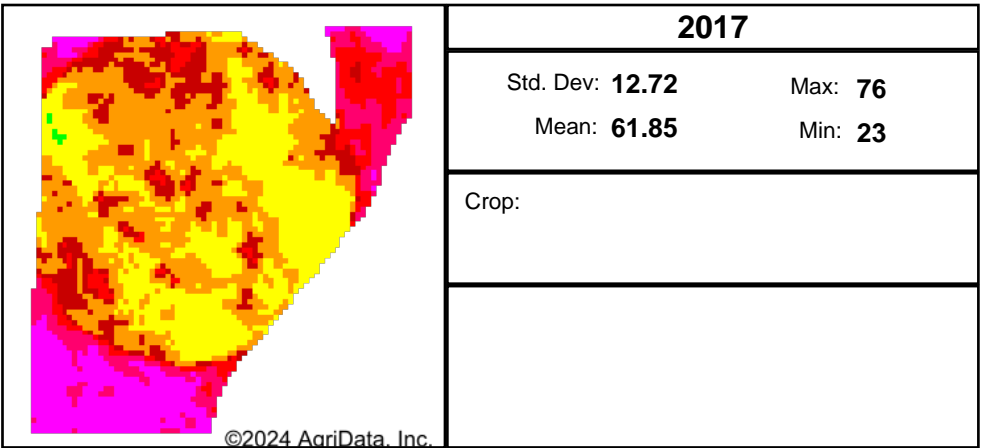
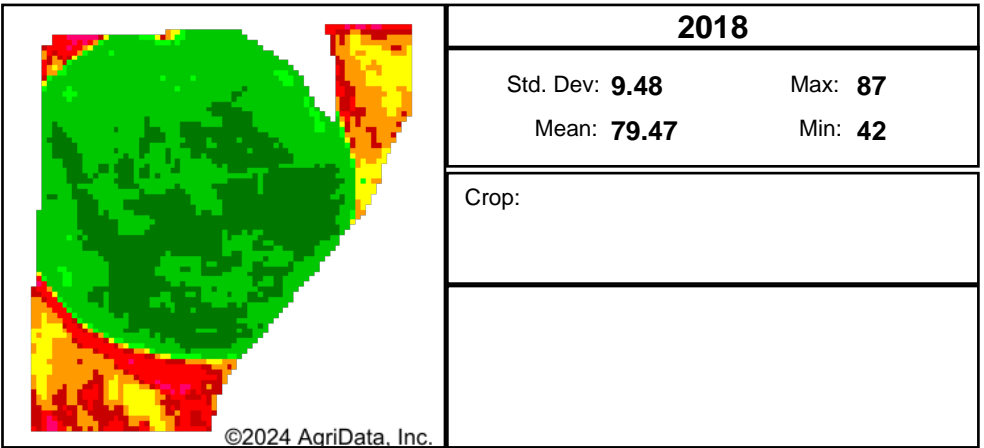
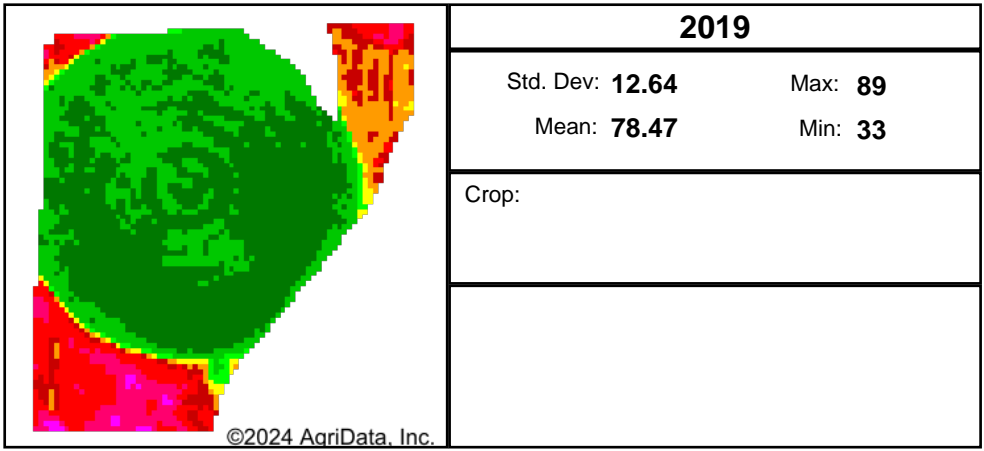


Maps Provided By:



© AgriData, Inc. 2023

www.AgriDataInc.com



Client:

Farm:

Field:

Date: 1/4/2024

Acres: 112.53

State: NE

County: Scotts Bluff

Location: 15-22N-53W

Township: Highland

Boundary Center: 41° 53' 5.14, -103° 26' 42.74

Low Relative Biomass High	Value
	86 - 99
	81 - 85
	76 - 80
	71 - 75
	66 - 70
	61 - 65
	51 - 60
	41 - 50
	21 - 40
	1 - 20
	0 - 0

**Soils Weighted Average**

NCCPI Overall: 29.7

**Elevation (feet)**

Min: 3,976.0

Max: 4,044.1

Range: 68.1

Mean: 4,004.3

Std Dev: 16.5



Maps Provided By:



© AgriData, Inc. 2023

www.AgrIDataInc.com