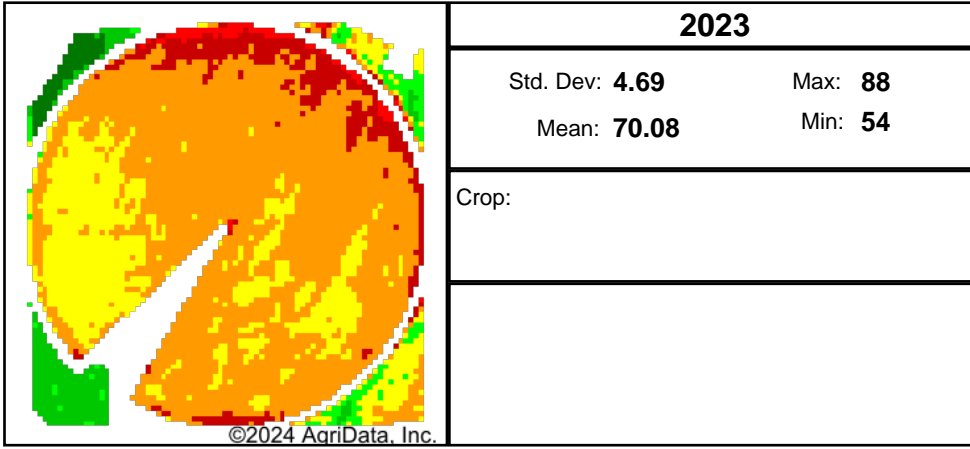


Max NDVI Multi-year



Client:

Farm:

Field:

Date: 5/3/2024

Acres: 138.27

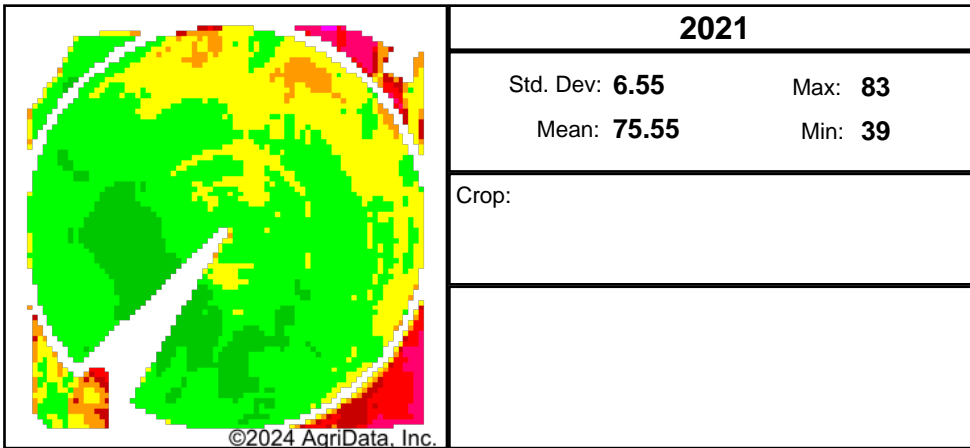
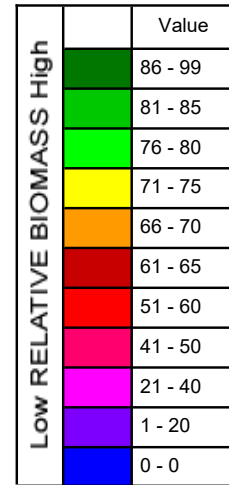
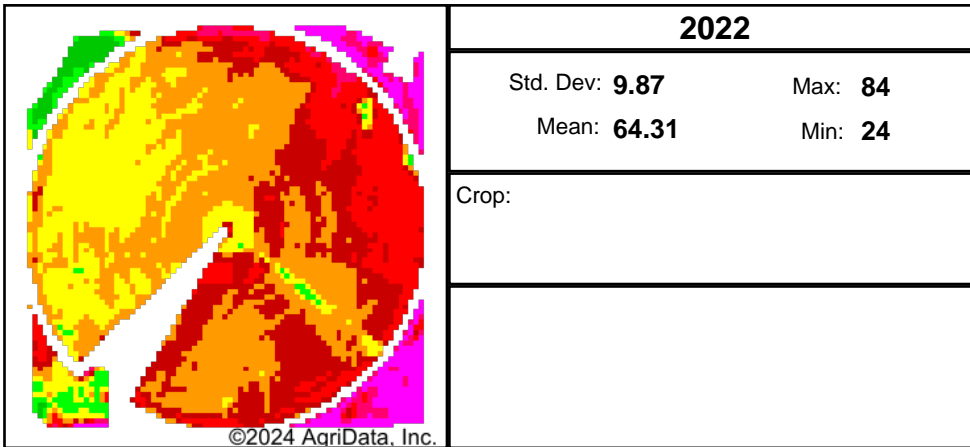
State: NE

County: Morrill

Location: 23-20N-50W

Township: North Camp Clarke

Boundary Center: 41° 41' 17.82, -103° 3' 1.06



Soils Weighted Average

NCCPI Overall: 40.2

Elevation (feet)

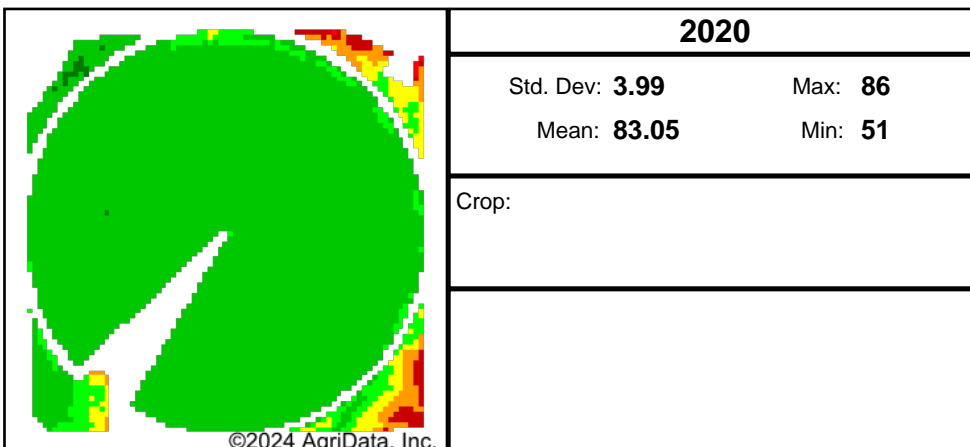
Min: 3,733.1

Max: 3,819.2

Range: 86.1

Mean: 3,768.8

Std Dev: 17.0



915 Main St • Bridgeport, NE 69336 • 308-262-1150

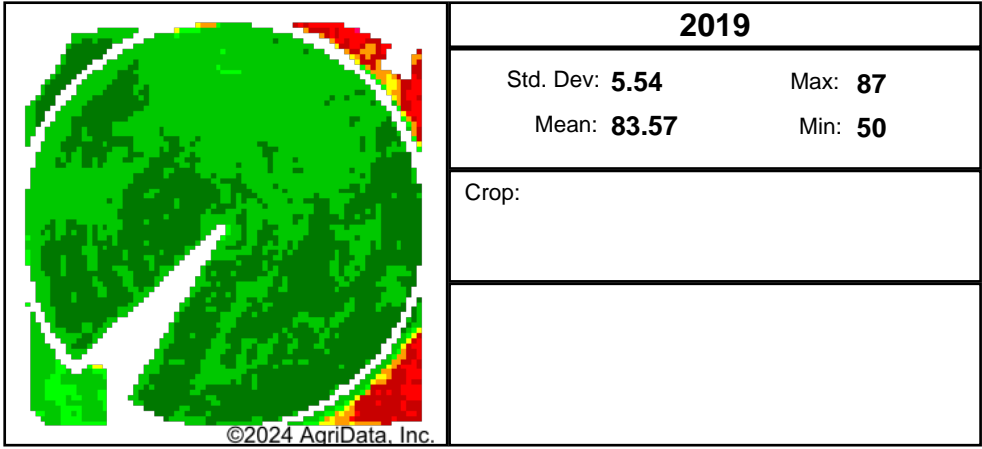


Maps Provided By:



© AgriData, Inc. 2023

www.AgriDataInc.com



Client:

Farm:

Field:

Date: 5/3/2024

Acres: 138.27

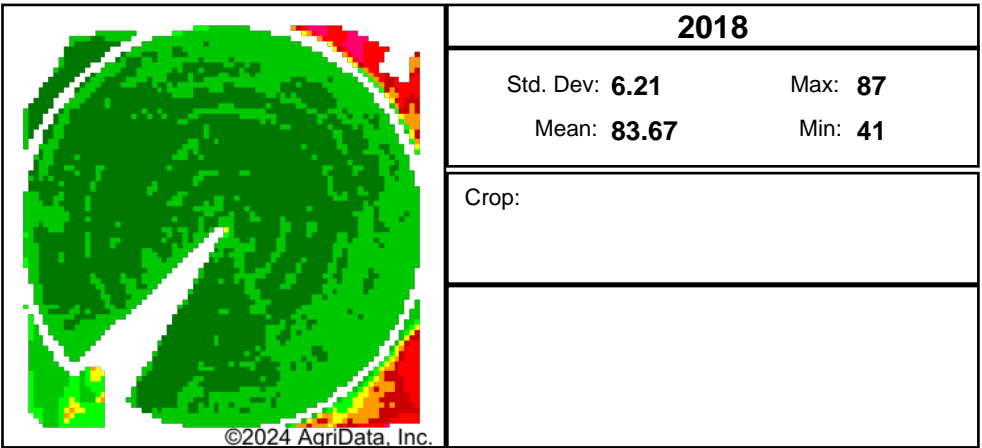
State: NE

County: Morrill

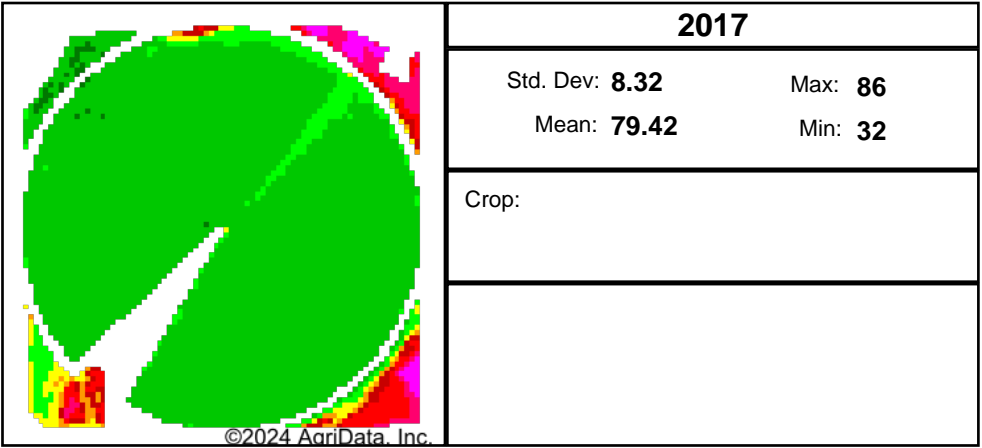
Location: 23-20N-50W

Township: North Camp Clarke

Boundary Center: 41° 41' 17.82, -103° 3' 1.06



Low Relative Biomass High	Value
	86 - 99
	81 - 85
	76 - 80
	71 - 75
	66 - 70
	61 - 65
	51 - 60
	41 - 50
	21 - 40
	1 - 20
	0 - 0



Soils Weighted Average

NCCPI Overall: 40.2

Elevation (feet)

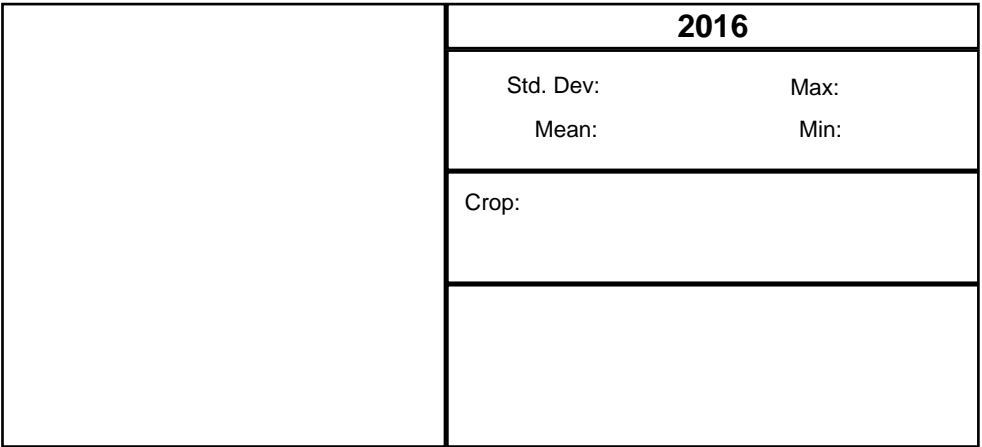
Min: 3,733.1

Max: 3,819.2

Range: 86.1

Mean: 3,768.8

Std Dev: 17.0



Maps Provided By:



© AgriData, Inc. 2023

www.AgriDataInc.com