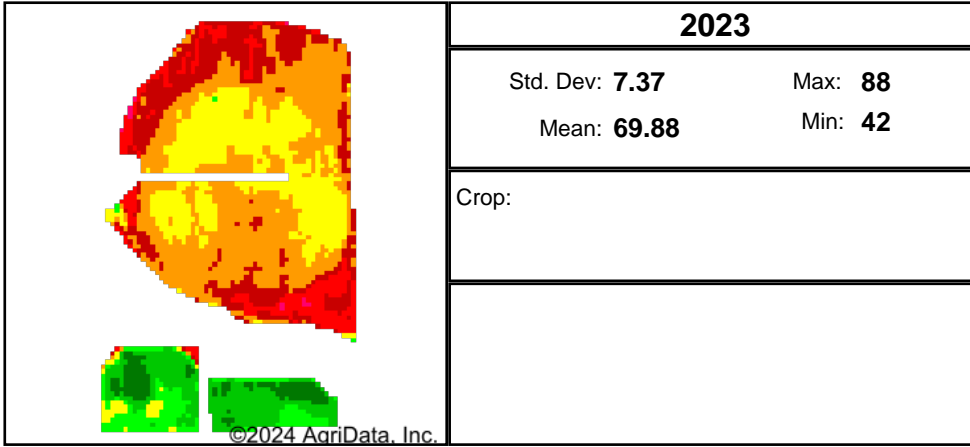


# Max NDVI Multi-year



Client:

Farm:

Field:

Date: 9/13/2024

Acres: 99.34

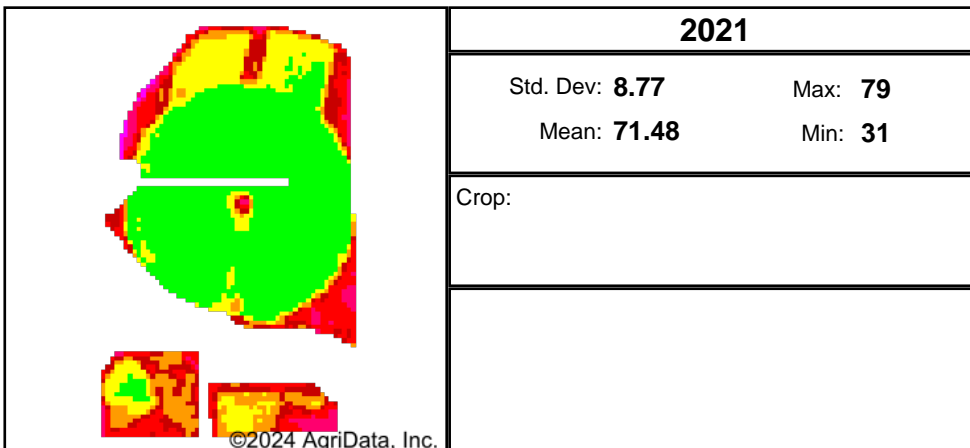
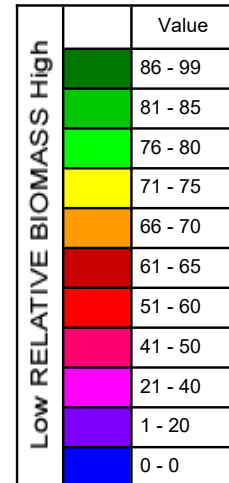
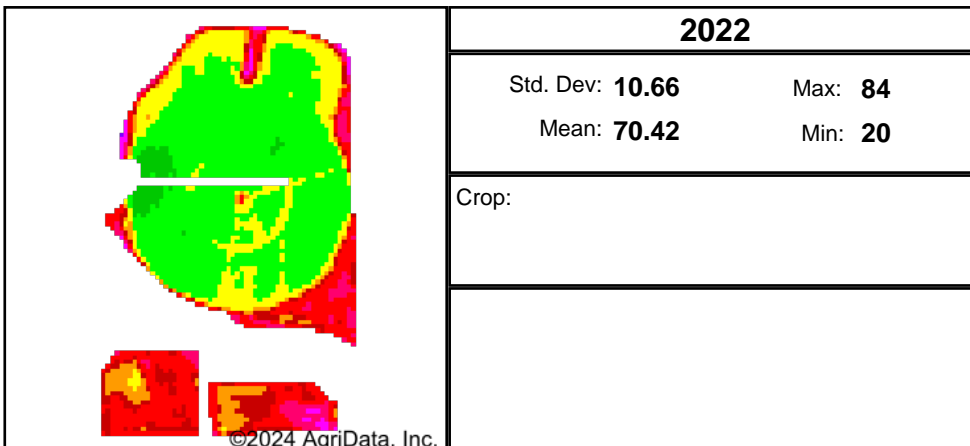
State: NE

County: Scotts Bluff

Location: 9-23N-54W

Township: Funston

Boundary Center: 41° 58' 53.17, -103° 35' 17.63



### Soils Weighted Average

NCCPI Overall: 27.3

### Elevation (feet)

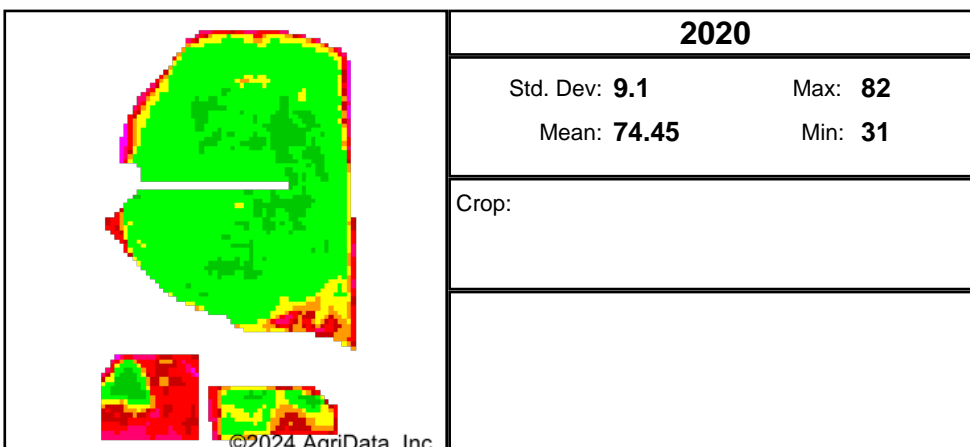
Min: 4,140.1

Max: 4,187.4

Range: 47.3

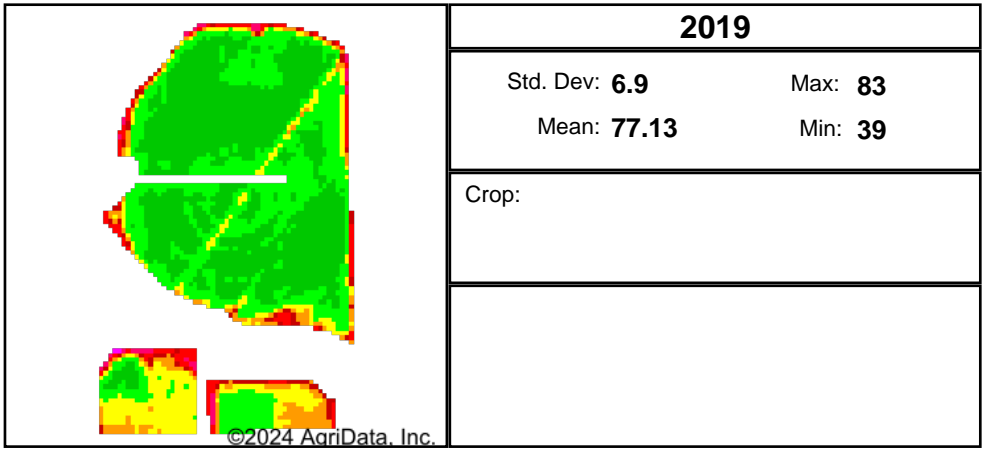
Mean: 4,157.5

Std Dev: 12.3



Maps Provided By:





Client:

Farm:

Field:

Date: 9/13/2024

Acres: 99.34

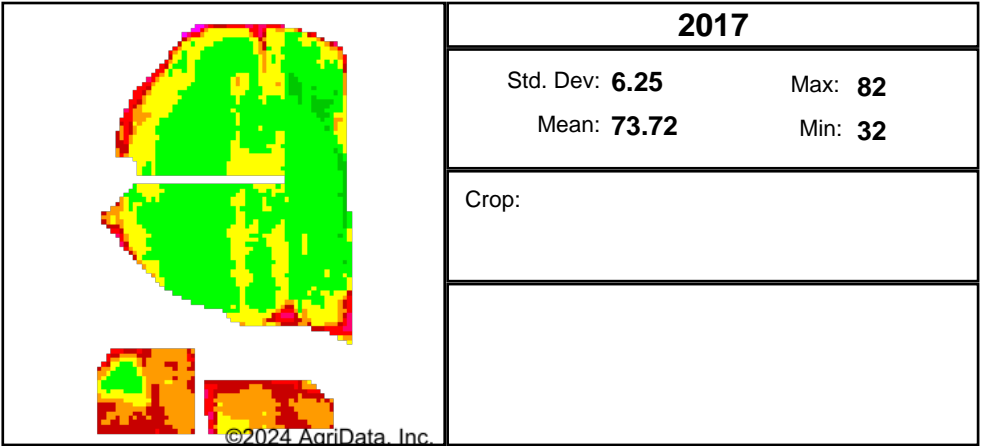
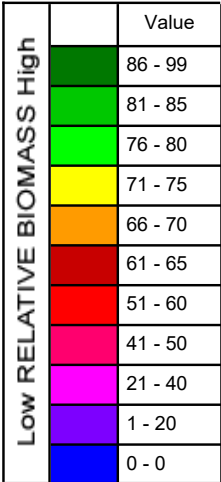
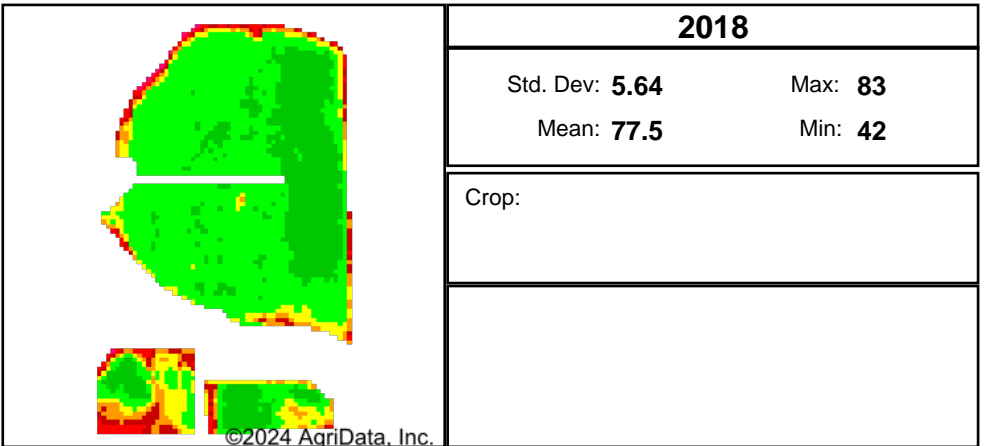
State: NE

County: Scotts Bluff

Location: 9-23N-54W

Township: Funston

Boundary Center: 41° 58' 53.17, -103° 35' 17.63



**Soils Weighted Average**

NCCPI Overall: 27.3

**Elevation (feet)**

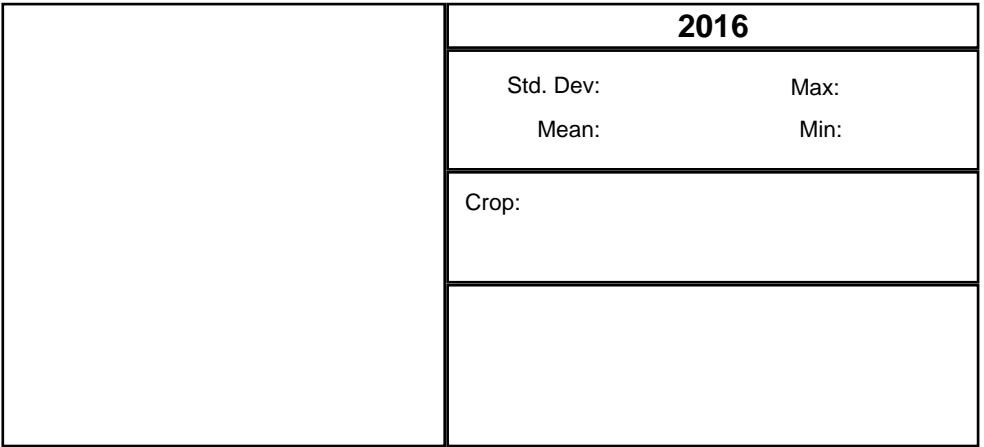
Min: 4,140.1

Max: 4,187.4

Range: 47.3

Mean: 4,157.5

Std Dev: 12.3



Maps Provided By:



© AgriData, Inc. 2023

www.AgrIDataInc.com