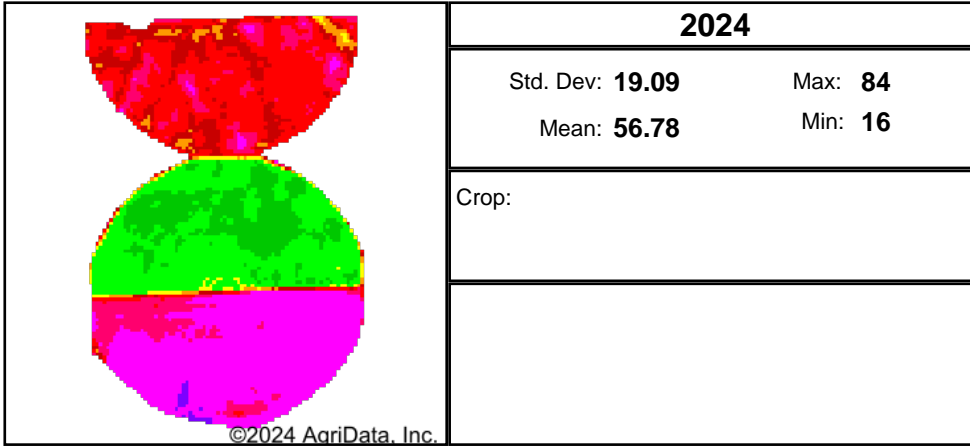


Max NDVI Multi-year



Client:

Farm:

Field:

Date: 10/1/2024

Acres: 192.83

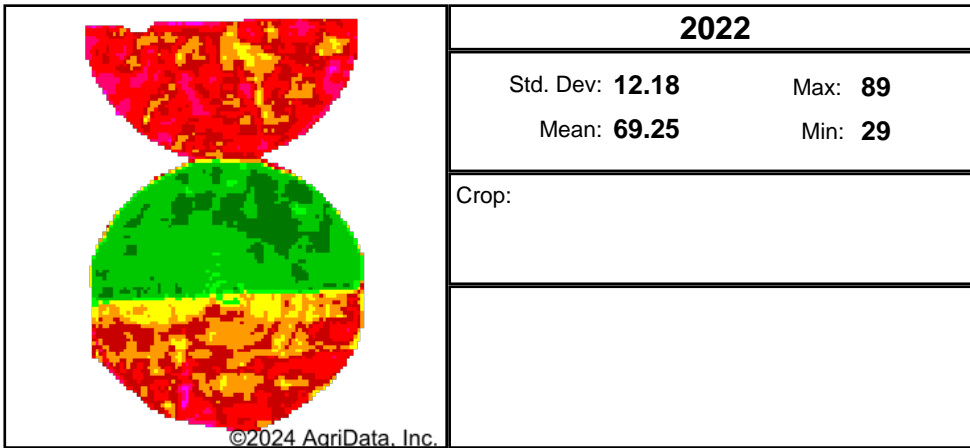
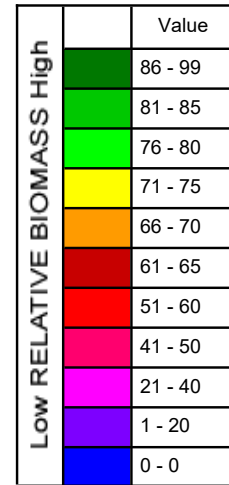
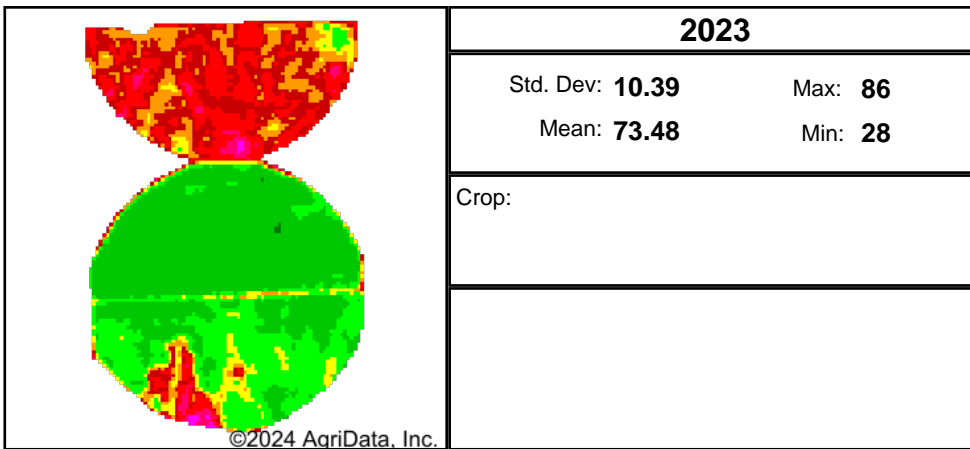
State: NE

County: Morrill

Location: 8-21N-49W

Township: North Camp Clarke

Boundary Center: 41° 48' 31.89, -103° 1' 46.16



Soils Weighted Average

NCCPI Overall: 42.8

Elevation (feet)

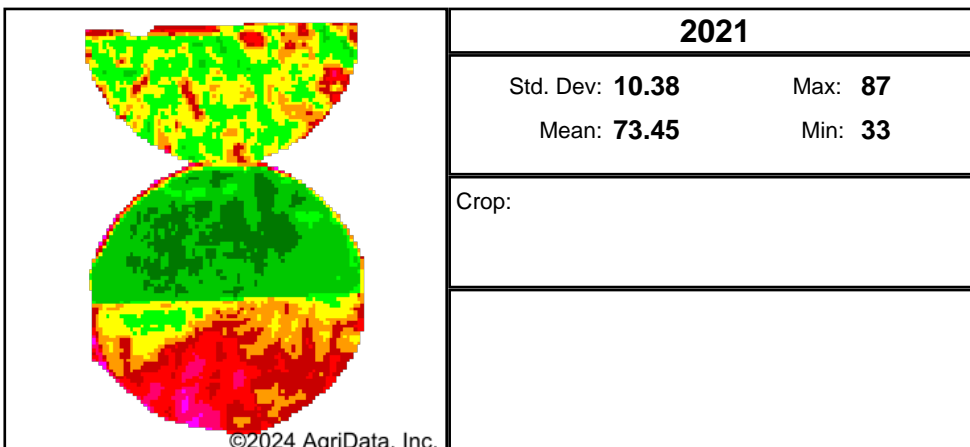
Min: 4,270.6

Max: 4,338.4

Range: 67.8

Mean: 4,316.6

Std Dev: 17.5



915 Main St • Bridgeport, NE 69336 • 308-262-1150

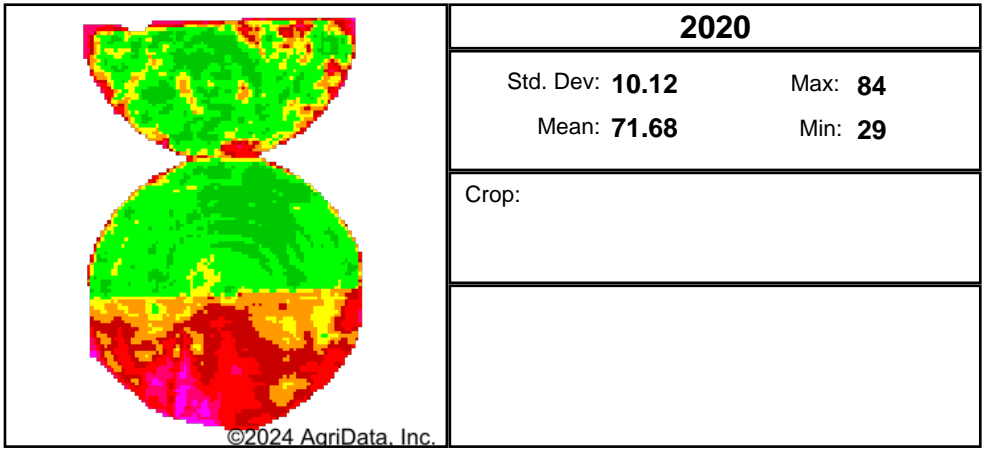


Maps Provided By:



© AgriData, Inc. 2023

www.AgriDataInc.com



Client:

Farm:

Field:

Date: 10/1/2024

Acres: 192.83

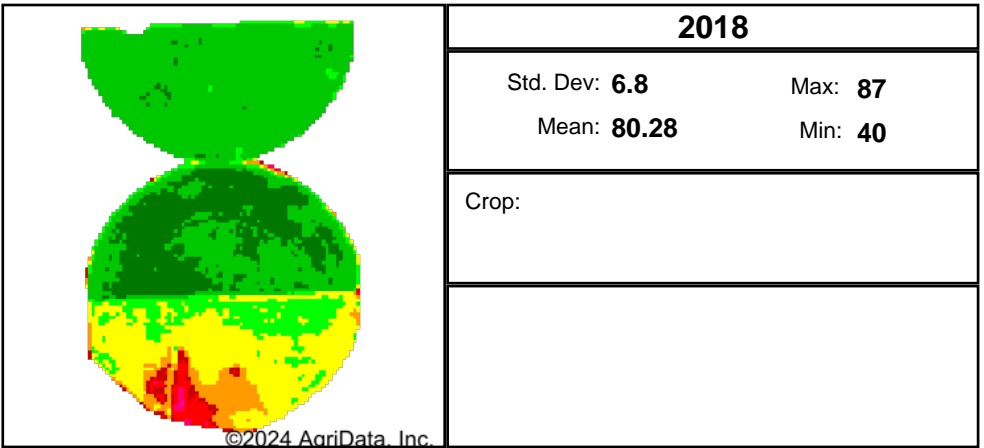
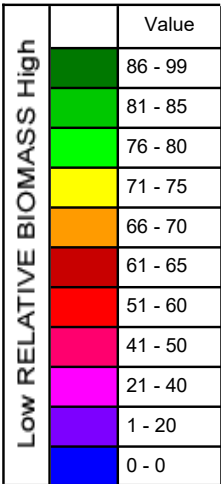
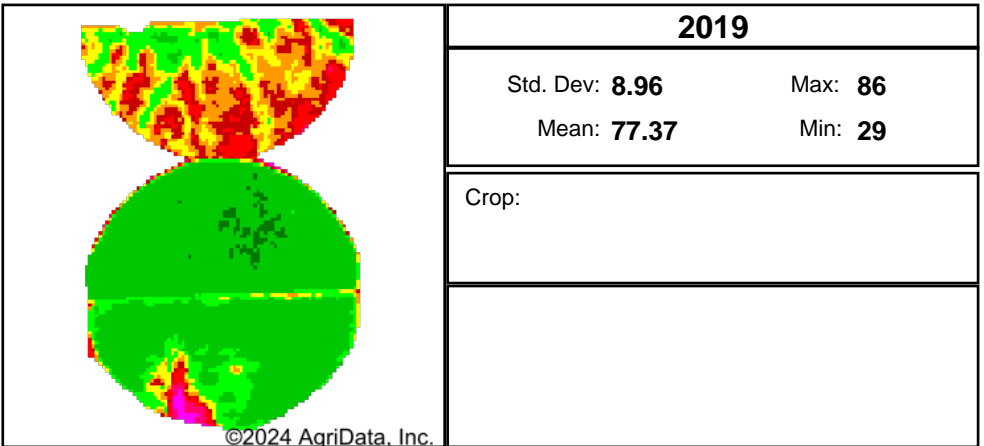
State: NE

County: Morrill

Location: 8-21N-49W

Township: North Camp Clarke

Boundary Center: 41° 48' 31.89, -103° 1' 46.16



Soils Weighted Average

NCCPI Overall: 42.8

Elevation (feet)


Min: 4,270.6

Max: 4,338.4

Range: 67.8

Mean: 4,316.6

Std Dev: 17.5



Maps Provided By:



© AgriData, Inc. 2023

www.AgriDataInc.com