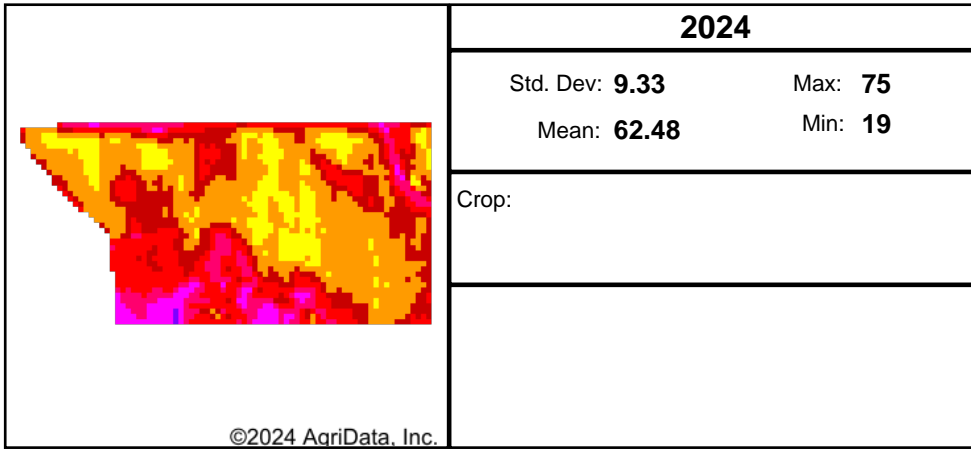


Max Plant Growth(NDVI) Multi-year



Client:

Farm:

Field:

Date: 11/26/2024

Acres: 66.86

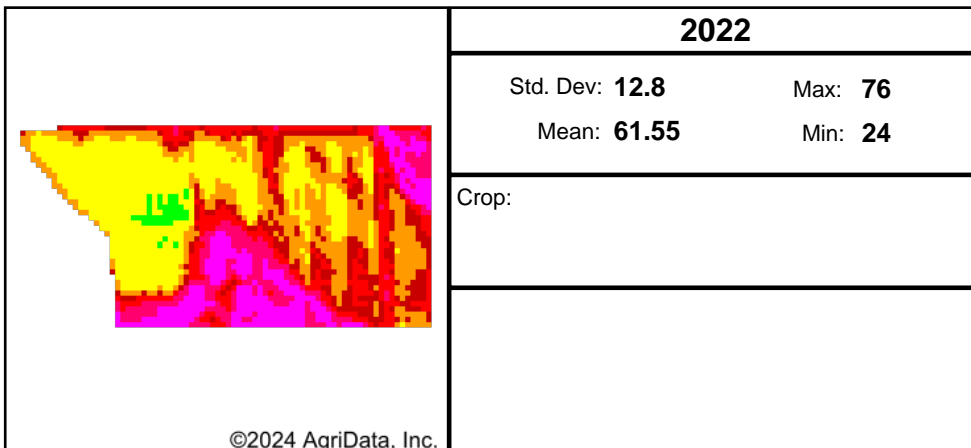
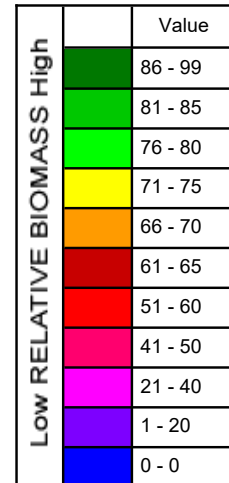
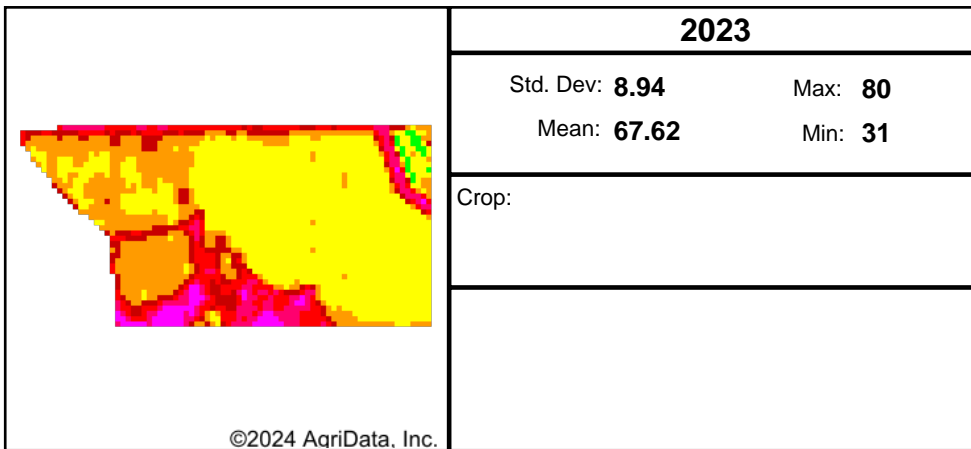
State: NE

County: Morrill

Location: 31-21N-51W

Township: East Bayard

Boundary Center: 41° 44' 44.92, -103° 16' 49.51



Soils Weighted Average

NCCPI Overall: 42.5

Elevation (feet)

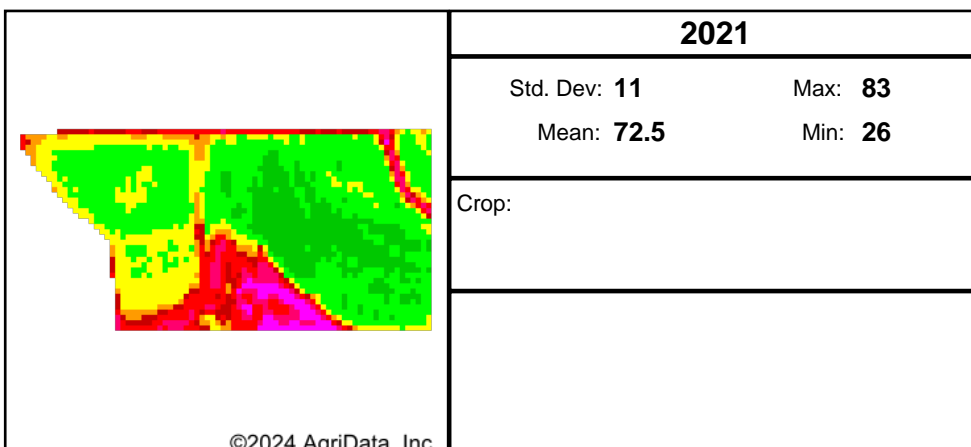
Min: 3,799.7

Max: 3,821.8

Range: 22.1

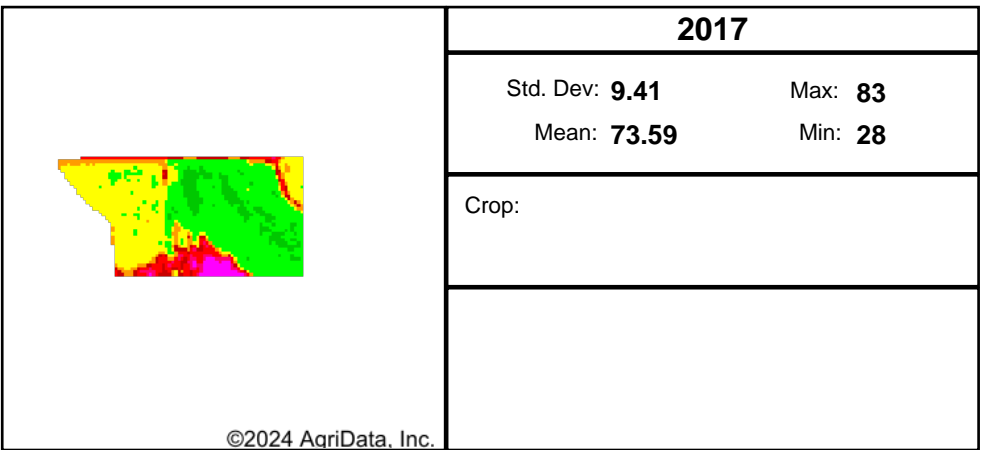
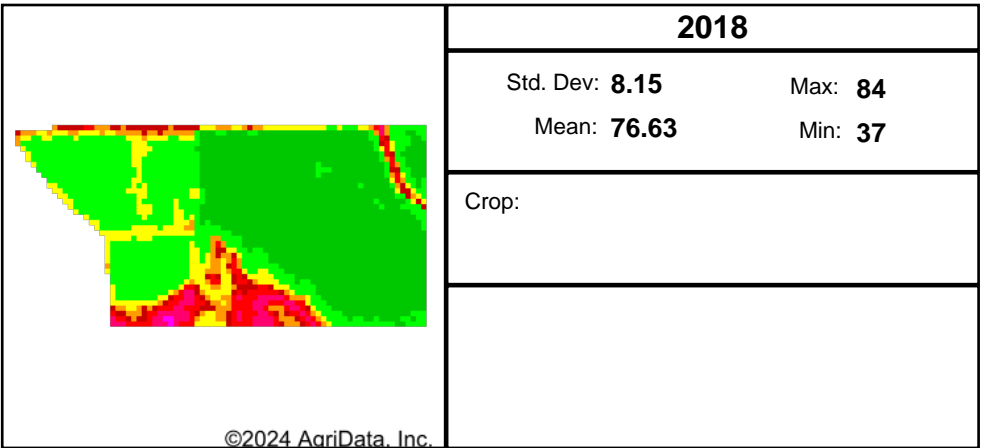
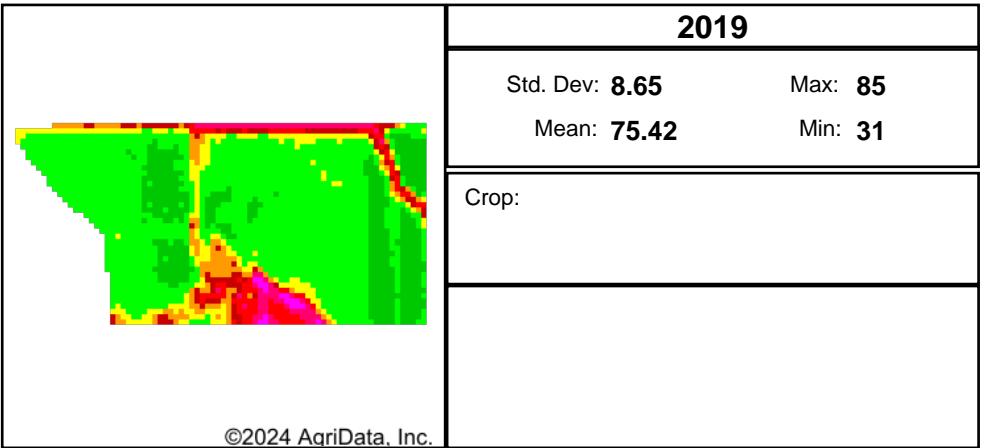
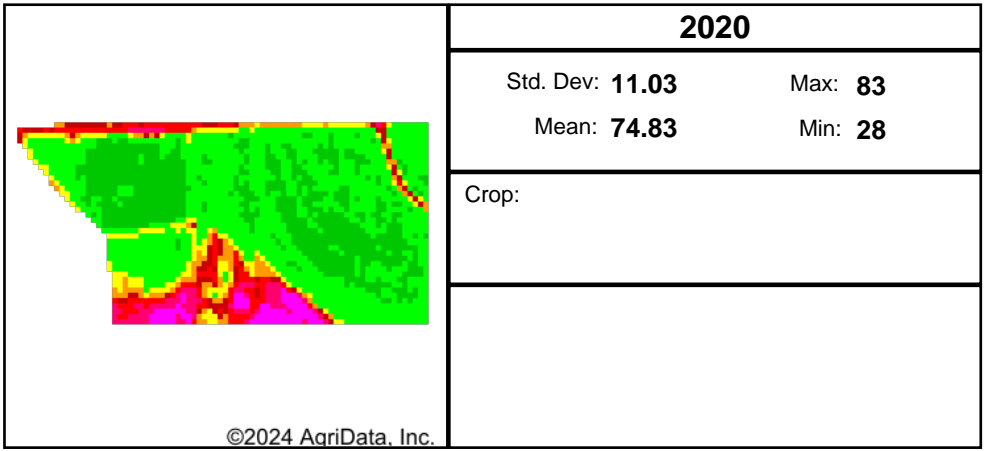
Mean: 3,816.0

Std Dev: 2.5



Maps Provided By:





Client:
 Farm:
 Field:
 Date: 11/26/2024
 Acres: 66.86

State: NE
 County: Morrill
 Location: 31-21N-51W
 Township: East Bayard
 Boundary Center: 41° 44' 44.92, -103° 16' 49.51

| Low Relative Biomass High | Value |
|---------------------------|---------|
| Dark Green | 86 - 99 |
| Green | 81 - 85 |
| Bright Green | 76 - 80 |
| Yellow | 71 - 75 |
| Orange | 66 - 70 |
| Red-Orange | 61 - 65 |
| Red | 51 - 60 |
| Pink | 41 - 50 |
| Magenta | 21 - 40 |
| Purple | 1 - 20 |
| Blue | 0 - 0 |

Soils Weighted Average

NCCPI Overall: 42.5

Elevation (feet)

Min: 3,799.7
 Max: 3,821.8
 Range: 22.1
 Mean: 3,816.0
 Std Dev: 2.5

